

Recce Road Book



22.23.24 July 2022

Rally di Roma Capitale

www.rallydiromacapitale.it

Follow us





RECCE ROAD BOOK

Questo Road Book è stato rilevato e compilato nel mese di marzo 2022, riportando lo stato delle strade e della segnaletica all' epoca del rilevamento. Ogni significativo cambiamento che avverrà dopo la stampa verrà comunicato dall' Organizzatore con relative Circolari Informative.

Nel caso in cui il transito di una Prova Speciale non fosse possibile, sono stati predisposti dei percorsi alternativi per raggiungere il Controllo Orario successivo, che trovate alla fine di tale fascicolo.

Tracing and editing of this Road Book was carried out in March 2022, reporting conditions of the road and the signals during the tracing. Any significant modifications of the traffic which may arise subsequent to the printing of the road book, will advise by Bulletin.

Should the case arise that a SS becomes unfit or unavailable for use by rally cars , an alternative route to the successive TC has already been established at the end of this book.

Without indication, go straight ahead to main road.

SIMBOLOGIA - SYMBOLS



CONTROLLO ORARIO
TIME CONTROL



PUNTO DI MISURA
MEASURING POINT



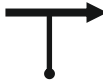
PARTENZA PS
SPECIAL STAGE START



STRADA SECONDARIA
SECONDARY ROAD



ARRIVO LANCIATO PS
SPECIAL STAGE FINISH



DIREZIONE
DIRECTION



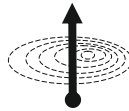
CONTROLLO STOP
SPECIAL STAGE STOP CONTROL



PONTE
BRIDGE



INTERMEDIO RADIO
RADIO COMMUNICATION POINT



MONTE
CREST



EVACUAZIONE
EVACUATION



CASA
BUILDING



AMBULANZA
AMBULANCE



CHIESA
CHURCH



PUNZONATURA GOMME
TYRE MARKING



CAPELLA
SHRINE



RIFORNIMENTO CARBURANTE
REFUEL ZONE



CANCELLO
GATE



COMMISSARIO DI FATTO
JUDGE OF FACT



INDICAZIONE DA SEGUIRE
FOLLOW THE DIRECTION



ATTENZIONE
ATTENTION



CARTELLO DI LOCALITA
LOCALITY PANNEL

Control type Tipo di controllo	RALLY SIGNS / SEGNALETICA DEL RALLY <i>Diameter of signs: about 70cm / Diametro dei segnali: circa 70cm</i>		
Direction Senso di marcia			
	YELLOW GIALLO	RED ROSSO	BEIGE BEIGE
PASSAGE CONTROL CONTROLLO DI PASSAGGIO	 25m	 PS / C.P. 25m	
TIME CONTROL CONTROLLO ORARIO	 25m	 TC / C.O. 25m	
TC - SERVICE IN C.O. - ASSISTENZA ENTRANTA	 5m	 TC / C.O. 5m	
TC - SERVICE OUT C.O. - ASSISTENZA USCITA	 5m	 TC / C.O. 5m	
TC + SS START C.O. + PARTENZA RS.	 25m	 TC / C.O. 50-200m	 SS START PARTENZA RS. 25m
SS END FINE RS.	 FLYING FINISH ARRIVO LANCIATO 100m	 FLYING FINISH ARRIVO LANCIATO 100-300m	 STOP 25m

**OTHER FIA STANDARD RALLY SIGNS /
ALTRI SEGNI RALLY STANDARD DELLA FIA**

	YELLOW GIALLO	BLUE BLU	BEIGE BEIGE
TIRE MARKING PUNZONATORA GOMME		 ONE SIGN FOR ALL TYRES OPERATIONS UN SEGNO PER TUTTE LE OPERAZIONI DI GOMME	
REFUELING RIFORMIMENTO		 ONE SIGN FOR ALL REFUEL OPERATIONS UN SEGNO PER TUTTE LE OPERAZIONI DI RIFORMIMENTO	
SERVICE ASSISTENZA		 ONE SIGN FOR ALL TYRES OPERATIONS UN SEGNO PER TUTTE LE OPERAZIONI DI ASSISTENZA	
MEDIA ZONE ZONA MEDIA		 ONE SIGN FOR ALL MEDIA OPERATIONS UN SEGNO PER TUTTE LE OPERAZIONI DI MEDIA	
RADIO POINT INTERMEDIO RADIO	 100m		
AMBULANCE AMBULANZA	 100m		

RECCE SCHEDULE SCHEDA DI RECCE

Thursday, 21st July 2022							
SS	Location	SS km	Back to SS Start km	Loop 2 x SS km	To next SS km	Schedule	
						Priority	Non-Priority
Parc Ferme to SS (km)						34,02	
9 - 11	Rocca di Cave - Subiaco	32,30		64,60	10,92	7:30 - 12:00	
10 - 12	Affile - Bellegra	7,34	18,02	14,68	45,56	8:00 - 12:30	
FP - QS	Fumone QS	4,02	5,96	8,04	75,07	10:30 - 13:00	
2 - 5	Roccasecca - Colle S. Magno	5,45	27,99	10,90	31,78	11:30 - 15:30	
3 - 6	Santopadre - Fontana Liri	29,08	11,25	58,16	61,63	12:30 - 17:00	
4 - 7	Guarcino - Altipiani	11,85	40,27	23,70	31,74	14:30 - 19:00	
8 - 13	Fiuggi	6,72	31,84	13,44		15:00 - 20:00	
SS to Parc Ferme (km)						28,35	

Friday, 22nd July 2022							
SS	Location	SS km	Back to SS Start km	Loop 2 x SS km	To next SS km	Schedule	
						Priority	Non-Priority
Parc Ferme to SS (km)						3,21	
8 - 13	Fiuggi	6,72	31,84	13,44		6:30 - 8:00	8:00 - 9:30
SS to Parc Ferme (km)						28,35	

Friday, 22nd July 2022							
SS	Location	SS km	Back to SS Start km	Loop 2 x SS km	To next SS km	Schedule	
						Priority	Non-Priority
Unloading Area to Ceremonial Start following Road book				Foot/ Bicycle/ Electric Scooter			
SSS 1	Colosseo ACI Roma	1,70				As from 17:00	

ITINERARY ALTERNATIONS COMPARED 2021 COMPARAZIONE EDIZIONI PRECEDENTI

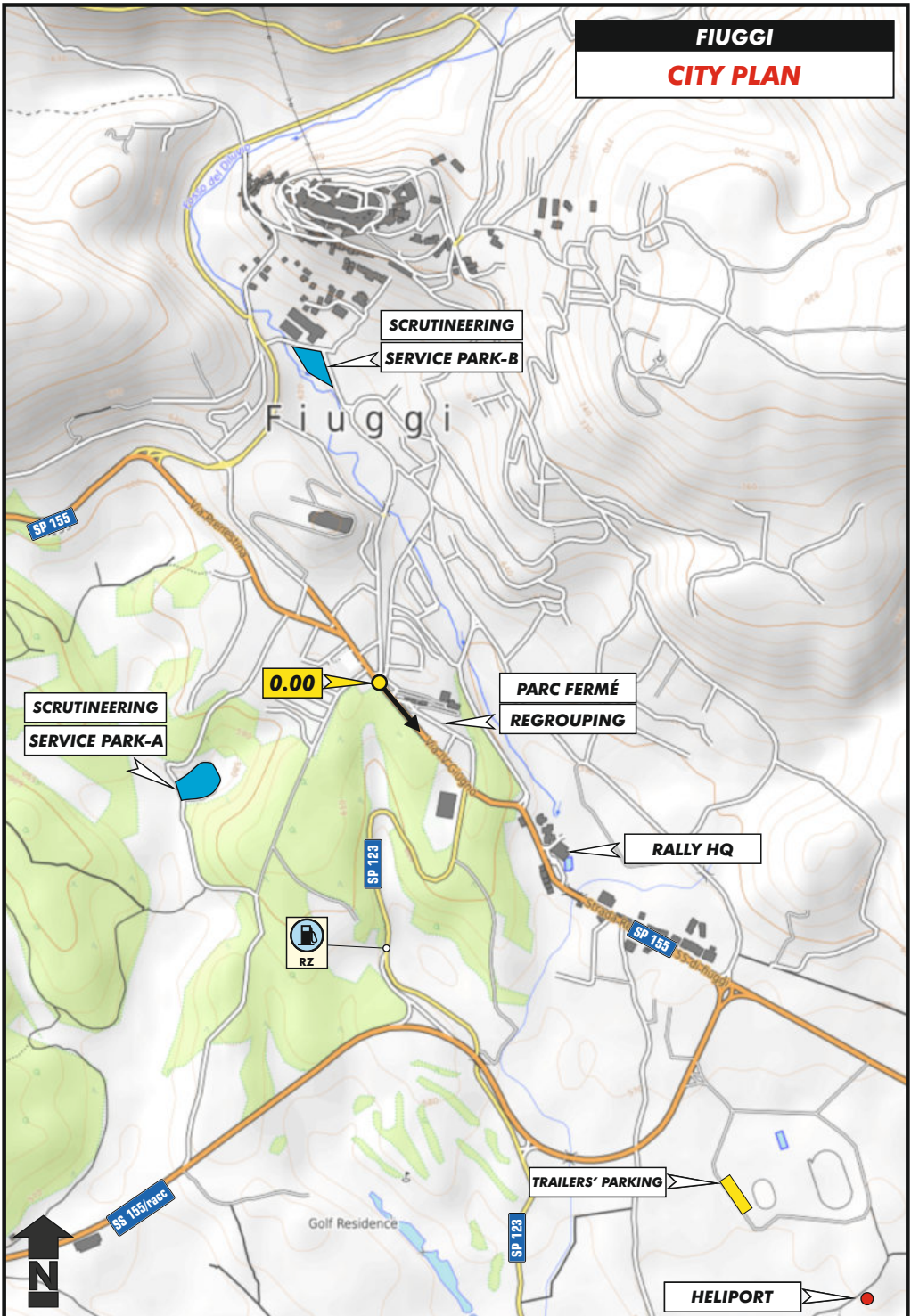
SS Number	Stage Name	2022 Segment	Modifications
FP/QS	Fumone	0,00 - 4,02	Identical as FP/QS in 2019, 2020 and 2021
SS 1	Colosseo ACI Roma	0,00 - 1,70	New stage
SS 2/5	Roccasecca - Colle S. Magno	0,00 - 5,45	Identical as SS 2/5 in 2020 (km 0,27 - 5,57)
SS 3/6	Santopadre - Fontana Liri	0,00 - 21,17	Identical as SS 7/10 in 2021 (km 0,00 - 21,17)
		21,17 - 29,08	New part
SS 4/7	Guarcino - Altipiani	0,00 - 11,85	New stage
SS 8/13	Fiuggi	0,00 - 0,78	New part
		0,78 - 6,45	Identical as SS 7/10/13 in 2021 (km 0,00 - 6,19)
SS 9/11	Cave - Subiaco	0,00 - 7,25	Identical as SS 1/4 in 2021 (km 0,00 - 7,25)
		7,25 - 8,75	New part
		8,75 - 28,56	Identical as SS 2/5 in 2021 (km 0,00 - 19,52)
		28,56 - 32,30	New part
SS 10/12	Affile - Bellegra	0,00 - 7,34	Identical as SS 3 in 2021 (km 0,00 - 7,34)

CONTENTS INDICE

From-To	Roadbook	Pages
PARC FERMÉ → START SS 9/11	RECCE RB	7-13
START SS 9/11 → STOP SS 9/11	RB-2	38-44
STOP SS 9/11 → START SS 10/12	RB-2	44-47
START SS 10/12 → STOP SS 10/12	RB-2	52-54
STOP SS 10/12 → START SS 9/11	RECCE RB	15-18
STOP SS 10/12 → START FP/QS/SD	RECCE RB	19-25
START FP/QS/SD → STOP SS FP/QS/SD	RB-1	19-21
STOP SS FP/QS/SD → START FP/QS/SD	RECCE RB	27-28
STOP SS FP/QS/SD → START SS 2/5	RECCE RB	29-42
START SS 2/5 → STOP SS 2/5	RB-1	117-118
STOP SS 2/5 → START SS 2/5	RECCE RB	44-48
STOP SS 2/5 → START SS 3/6	RB-1	118-123
START SS 3/6 → STOP SS 3/6	RB-1	128-137
STOP SS 3/6 → START SS 3/6	RECCE RB	50-52
STOP SS 3/6 → START SS 4/7	RB-1	137-148
START SS 4/7 → STOP SS 4/7	RB-1	152-154
STOP SS 4/7 → START SS 4/7	RECCE RB	54-59
STOP SS 4/7 → START SS 8/13	RECCE RB	60-66
STOP SS 4/7 → PARC FERMÉ	RB-1	154-158
START SS 8/13 → STOP SS 8/13	RB-2	25-27
STOP SS 8/13 → START SS 8/13	RECCE RB	68-74
STOP SS 8/13 → PARC FERMÉ	RB-2	111-115
PARC FERMÉ → START SS 8/13	RB-2	104-105

The reconnaissance of SSS-1 is only allowed on Foot / Bicycle or Electric Scooter

FIUGGI
CITY PLAN

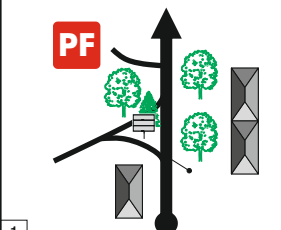











from: FIUGGI - PARC FERMÉ

Distance:

to: START SS 9/11

34,02 km

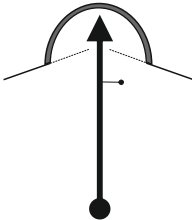




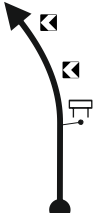


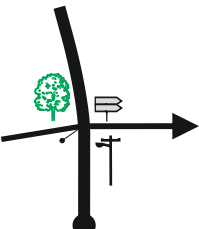


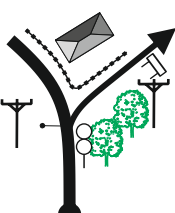



Distance		Direction	Information	Distance regress
Total	Partial			
0,00	---	 1	FIUGGI - PARC FERMÉ  SS 155	34,02
0,36	0,36	 2	 SP 123	33,66
0,92	0,56	 3	 SP 123	33,10
1,45	0,53	 4	 SS 155/racc	32,57
1,65	0,20	 5	 SS 155/racc	32,37

from: FIUGGI - PARC FERMÉ

Distance:

to: START SS 9/11

34,02 km

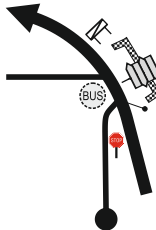

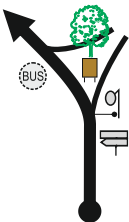

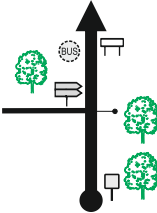
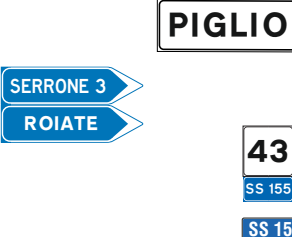

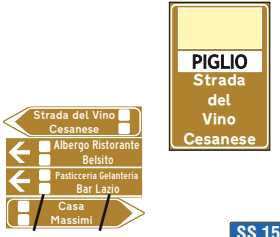
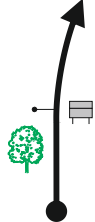

Distance		Direction	Information	Distance regress
Total	Partial			
3,66	2,01	 6	TUNNEL GALERIA 	30,36
7,09	3,43	 7	* SPEED CONTROL CONTROLLO DI VELOCITÀ  	26,93
9,09	2,00	 8	 	24,93
9,52	0,43	 9	  !!	24,50
10,65	1,13	 10	  	23,37

from: **FIUGGI - PARC FERMÉ**

Distance:

to: **START SS 9/11**

34,02 km

Distance		Direction	Information	Distance regress
Total	Partial			
11,86	1,21	 <p>11</p>		22,16
13,12	1,26	 <p>12</p>		29,90
14,36	1,24	 <p>13</p>		19,66
14,74	0,38	 <p>14</p>		19,28
15,52	0,78	 <p>15</p>		18,50

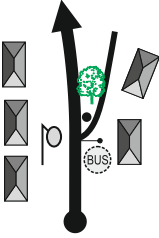

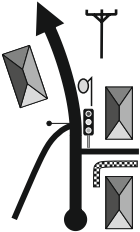

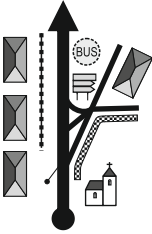

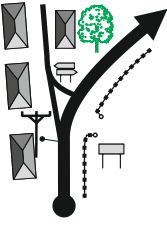

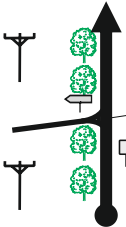

0,90 ↘

from: FIUGGI - PARC FERMÉ

Distance:

to: START SS 9/11

34,02 km



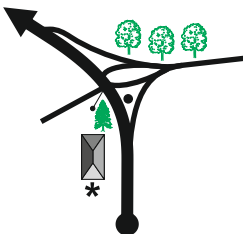

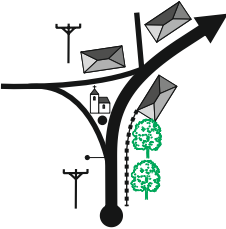

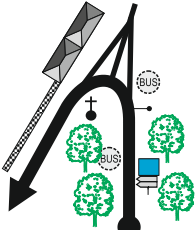

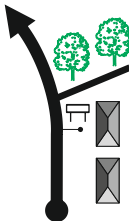

Distance		Direction	Information	Distance regress
Total	Partial			
16,42	0,90	 16	 SS 155	17,60
16,72	0,30	 17	 SP 155	17,30
17,63	0,91	 18	 SS 155	16,39
18,12	0,49	 19	 SP 155	15,90
21,35	3,23	 20	 SS 155	12,67

from: FIUGGI - PARC FERMÉ

Distance:

to: START SS 9/11

34,02 km

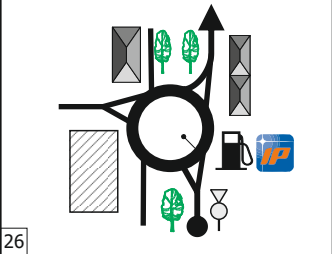

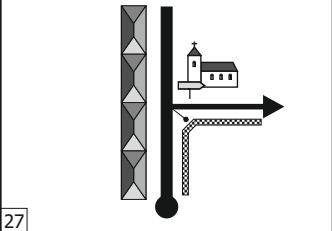

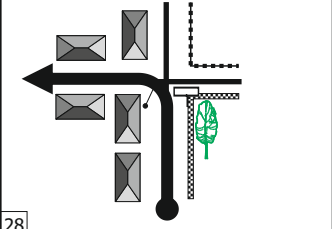

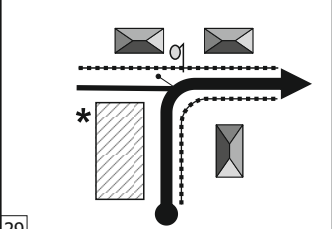
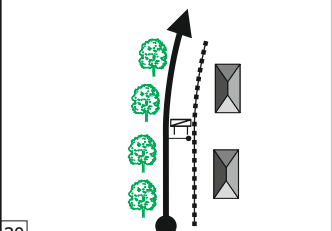

Distance		Direction	Information	Distance regress
Total	Partial			
23,92	2,57	 21	 SS 155	10,10
25,01	1,09	 22	 * BAR SP 155	9,01
28,03	3,02	 23	 SS 155	5,99
28,90	0,87	 24	 SS 155	5,12
31,95	3,05	 25	 SS 155	2,07

from: FIUGGI - PARC FERMÉ

Distance:

to: START SS 9/11

34,02 km

Distance		Direction	Information	Distance regress
Total	Partial			
32,39	0,44	 26	 SP 42b	1,63
32,51	0,12	 27	 SP 42b	1,51
32,72	0,21	 28	 SP 42b	1,30
33,10	0,38	 29	* HOTEL SP 42b	0,92
33,72	0,62	 30	 SP 42b	0,30

0,30 ↘

from: FIUGGI - PARC FERMÉ	Distance:
to: START SS 9/11	34,02 km

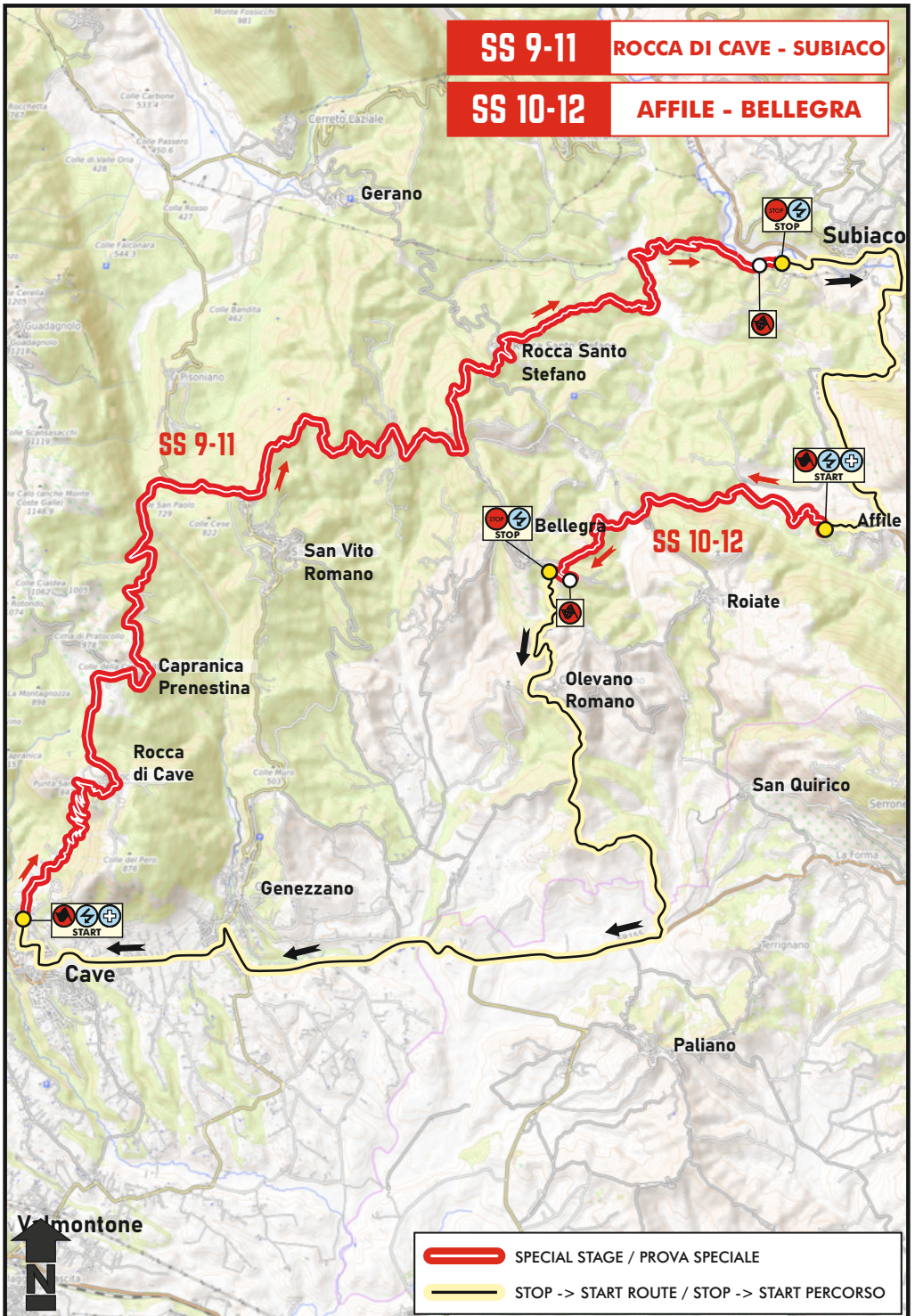
Distance		Direction	Information	Distance regress
Total	Partial			
34,02	0,30			0,00
		N-41° 49.809'	E-12° 55.812'	

SS 9-11

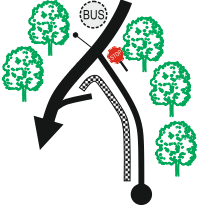



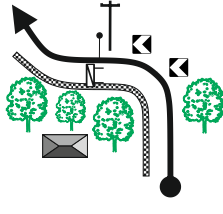





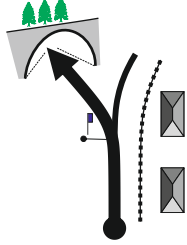


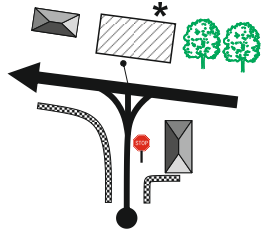


ROCCA DI CAVE - SUBIACO

SS 10-12

AFFILE - BELLEGRA



from: STOP SS 10/12	Distance:
to: START SS 9/11	18,02 km

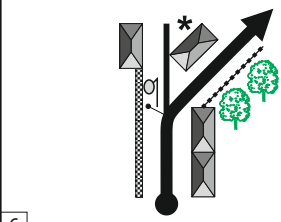

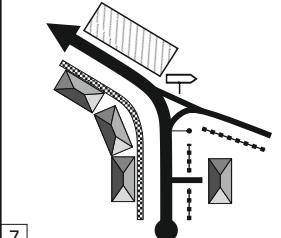


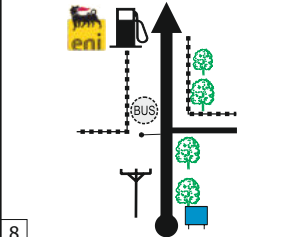


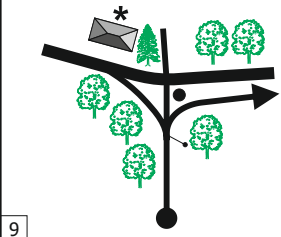


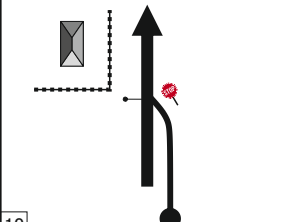


Distance		Direction	Information	Distance regress
Total	Partial			
0,00	---		 SS 10/12 Affile - Bellegra   N-41° 52.692' E-13° 02.158'	18,02
0,63	0,63		 	17,39
1,30	0,67		 	16,72
2,76	1,46		TUNNEL GALERIA  	15,26
3,13	0,37		* BAR BELVEDERE  	14,89

from: STOP SS 10/12

Distance:

to: START SS 9/11

18,02 km

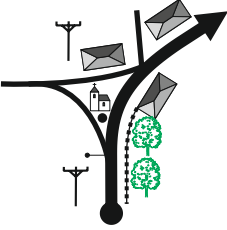

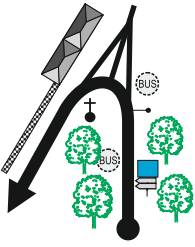

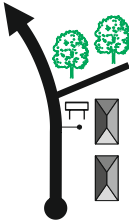

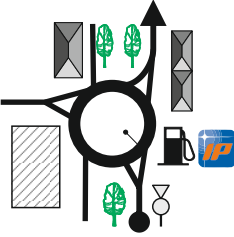

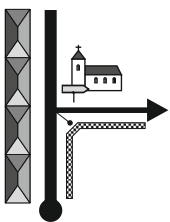

Distance		Direction	Information	Distance regress
Total	Partial			
3,38	0,25	 6	* BAR 	14,64
3,56	0,18	 7	 	14,46
7,42	3,86	 8	 	10,60
8,93	1,51	 9	* BAR  	9,09
9,06	0,11	 10	 	8,98

from: STOP SS 10/12

Distance:

to: START SS 9/11

18,02 km

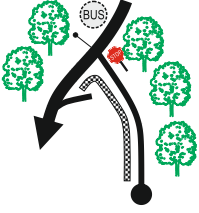


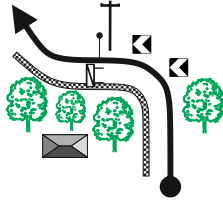


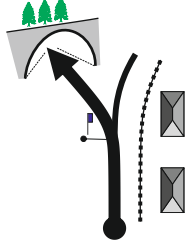

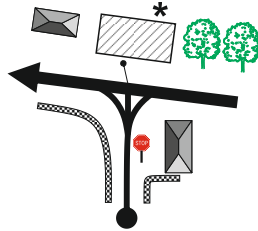

Distance		Direction	Information	Distance regress
Total	Partial			
12,05	2,99	 11	 SS 155	5,99
12,92	0,87	 12	 SS 155	5,12
15,97	3,05	 13	 SS 155	2,07
16,41	0,44	 14	 SP 42b	1,63
16,51	0,12	 15	 SP 42b	1,51

0,21 ↘

from: STOP SS 10/12	Distance:
to: START SS 9/11	18,02 km

Distance		Direction	Information	Distance regress
Total	Partial			
16,72	0,21		 	1,30
17,10	0,38		<p>* HOTEL</p>	0,92
17,72	0,62		 	0,30
18,02	0,30		 N-41° 49.809' E-12° 55.812'	0,00

from: STOP SS 10/12	Distance:
to: START FP/QS/SD	45,56 km

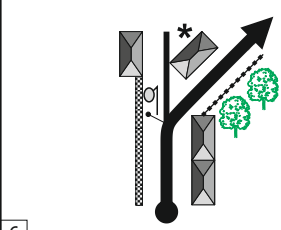
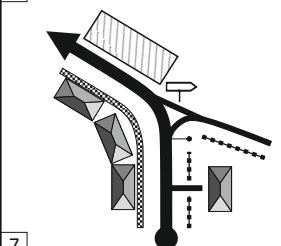
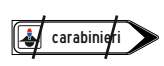
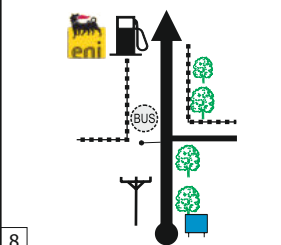

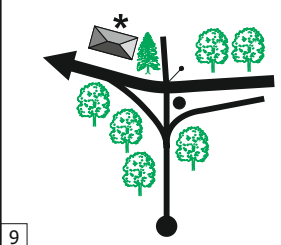


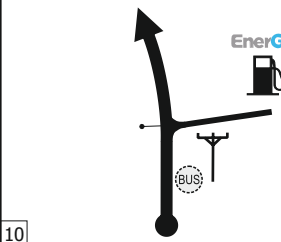
Distance		Direction	Information	Distance regress
Total	Partial			
0,00	---	 <p>1</p>	 <div style="border: 1px solid black; padding: 5px; text-align: center;"> SS 10/12 Affile - Bellegra </div>  <div style="border: 1px solid blue; padding: 2px; display: inline-block;">SP 62a</div> <p>N-41° 52.692' E-13° 02.158'</p>	45,56
0,63	0,63	 <p>2</p>	<div style="border: 1px solid black; padding: 5px; text-align: center;"> BELLEGRA (loc. Venere) </div> <div style="border: 1px solid blue; padding: 2px; display: inline-block;">SP 62a</div>	44,93
1,30	0,67	 <p>3</p>	<div style="border: 1px solid black; padding: 5px;">  OLEVANO ROMANO COMUNE D EUROPA CASA BALDI VILLA SERPENTARA MURA POLIGONALI </div> <div style="border: 1px solid blue; padding: 2px; display: inline-block;">SP 62a</div>	44,26
2,76	1,46	 <p>4</p>	<p>TUNNEL GALERIA</p> <div style="border: 1px solid blue; padding: 5px; text-align: center;"> Fermata a richiesta  </div> <div style="border: 1px solid blue; padding: 2px; display: inline-block;">SP 62a</div>	42,80
3,13	0,37	 <p>5</p>	<p>* BAR BELVEDERE</p>  <div style="border: 1px solid blue; padding: 2px; display: inline-block;">SP 61a</div>	42,43

from: STOP SS 10/12

Distance:

to: START FP/QS/SD

45,56 km

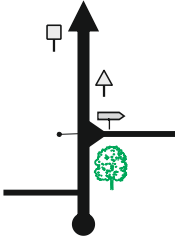


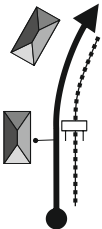

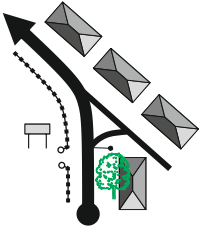

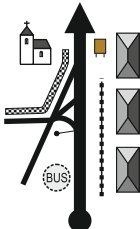

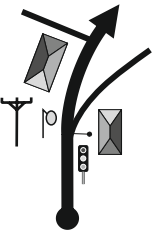

Distance		Direction	Information	Distance regress
Total	Partial			
3,38	0,25	 6	* BAR SP 61a	42,18
3,56	0,18	 7	 SP 61a	42,00
7,44	3,88	 8	 SP 61a	38,12
9,06	1,62	 9	* BAR   SS 155	36,50
10,12	1,06	 10	 EnerGas BUS SS 155	35,44

from: STOP SS 10/12

Distance:

to: START FP/QS/SD

45,56 km

Distance		Direction	Information	Distance regress
Total	Partial			
12,71	2,59	 <p>11</p>	  <p>SS 155</p>	32,85
14,40	1,69	 <p>12</p>	 <p>SS 155</p>	31,16
15,92	1,52	 <p>13</p>	 <p>SS 155</p>	29,64
16,43	0,51	 <p>14</p>	 <p>SS 155</p>	29,13
17,32	0,89	 <p>15</p>	 <p>SS 155</p>	28,24

from: STOP SS 10/12	Distance:
to: START FP/QS/SD	45,56 km

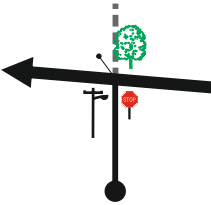



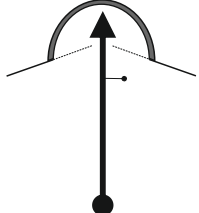
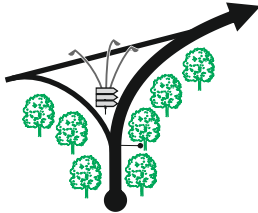

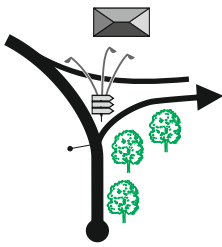

Distance		Direction	Information	Distance regress
Total	Partial			
18,53	1,21	 16	 SS 155	27,03
19,28	0,75	 17	 SS 155	26,28
19,64	0,36	 18	 SS 155	25,92
22,17	2,53	 19		23,39
23,37	1,20	 20		22,19

from: STOP SS 10/12

Distance:

to: START FP/QS/SD

45,56 km

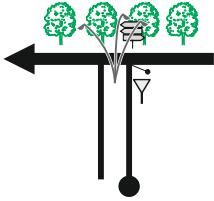

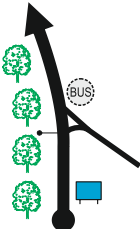

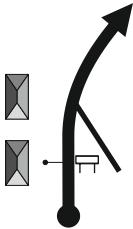

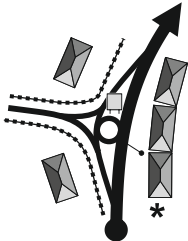

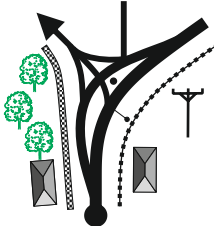

Distance		Direction	Information	Distance regress
Total	Partial			
24,52	1,15	 <p>21</p>	 <p>SS 155/racc</p>	21,04
26,92	2,40	 <p>22</p>	<p>* SPEED CONTROL CONTROLLO DI VELOCITÀ</p>  <p>SS 155/racc</p>	18,64
29,72	2,80	 <p>23</p>	<p>TUNNEL GALERIA</p> <p>SS 155/racc</p>	15,84
32,38	2,66	 <p>24</p>	 <p>SS 155/racc</p>	13,18
32,95	0,57	 <p>25</p>	 <p>SS 155/racc</p>	12,61

from: STOP SS 10/12

Distance:

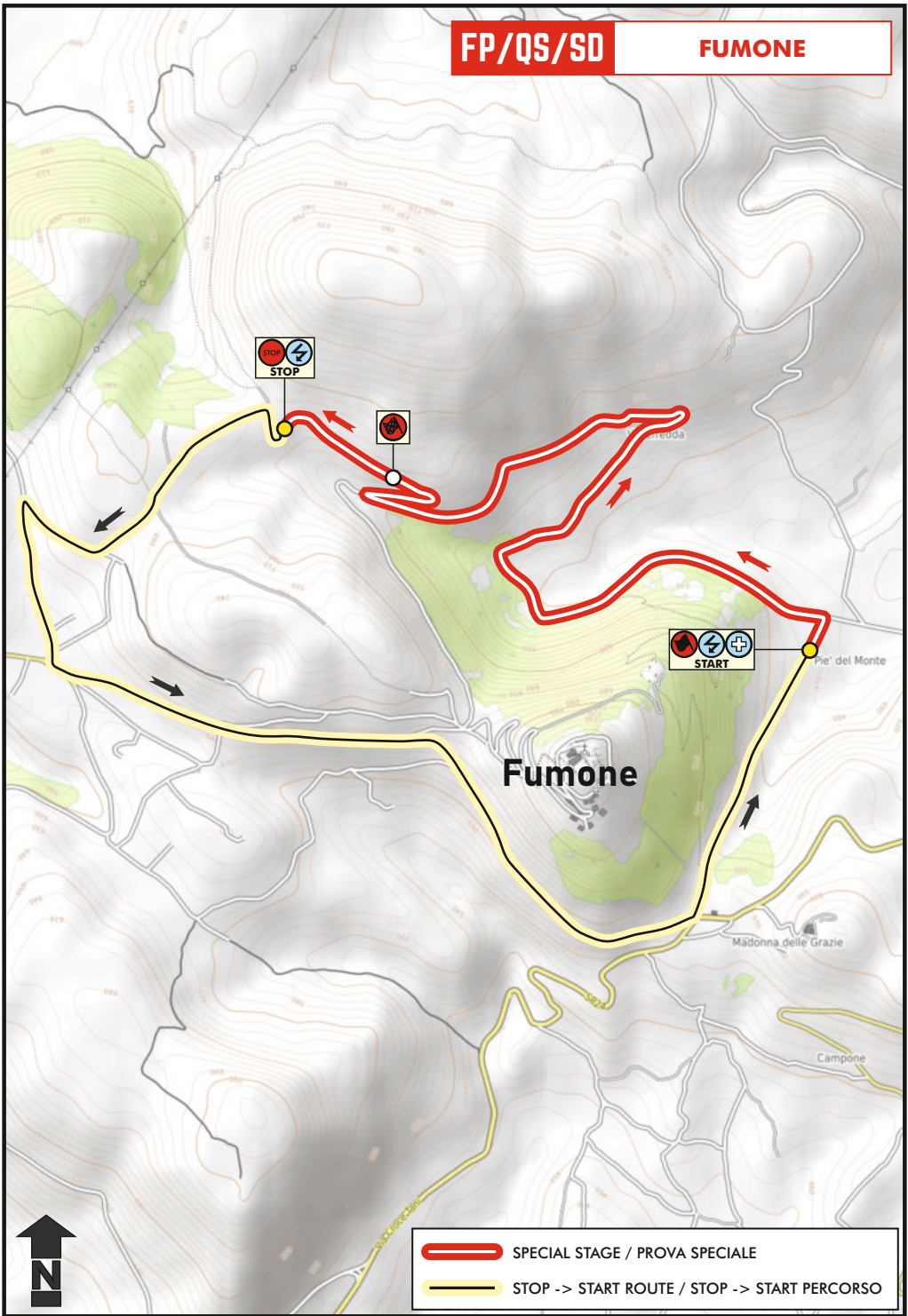
to: START FP/QS/SD

45,56 km

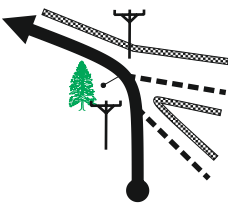

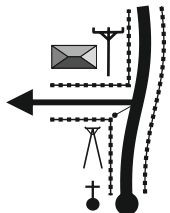
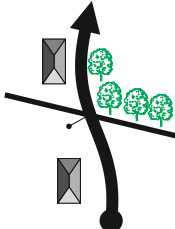
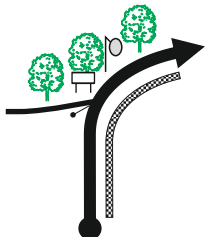
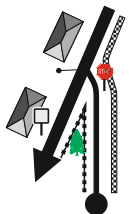



Distance		Direction	Information	Distance regress
Total	Partial			
33,01	0,06	 <p>26</p>	 <p>SP 123</p>	12,55
38,13	5,12	 <p>27</p>	 <p>SP 272</p>	7,43
41,34	3,21	 <p>28</p>	 <p>SP 272</p>	4,22
41,84	0,50	 <p>29</p>	<p>* BAR ANGELUCCI</p>  <p>SP 201</p>	3,72
41,93	0,09	 <p>30</p>	 <p>SP 36</p>	3,63

from: STOP SS 10/12	Distance:
to: START FP/QS/SD	45,56 km

Distance		Direction	Information	Distance regress
Total	Partial			
43,09	1,16	<p>31</p>		2,47
44,51	1,42	<p>32</p>		1,05
45,56	1,05	<p>33</p>		0,00
			<p>N-41° 43.914' E-13° 18.024'</p>	

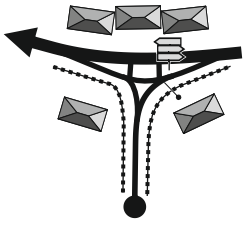

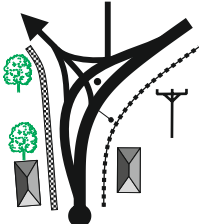

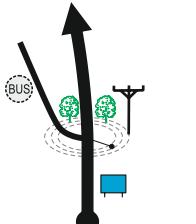

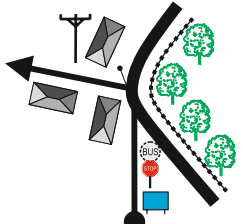





from: STOP FP/QS/SD	Distance: 5,61 km
to: START FP/QS/SD	

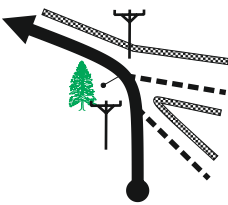

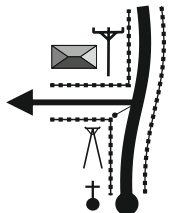
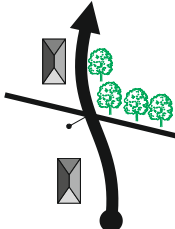
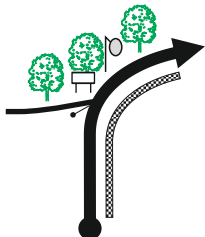
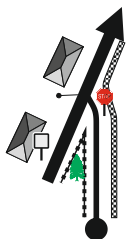

Distance		Direction	Information	Distance regress
Total	Partial			
0,00	---	 <p>1</p>	 FP/QS/SD Fumone	5,61
0,23	0,23	 <p>2</p>	N-41° 44.304' E-13° 16.715'	5,38
0,73	0,50	 <p>3</p>		4,88
1,02	0,29	 <p>4</p>	COMUNE DI FUMONE vicinale pozz Anagni	4,59
1,34	0,32	 <p>5</p>	 6 SP201  	4,27

0,55 ↘

from: STOP FP/QS/SD	Distance: 5,61 km
to: START FP/QS/SD	

Distance		Direction	Information	Distance regress
Total	Partial			
1,89	0,55	 <p>6</p>		3,72
1,98	0,09	 <p>7</p>		3,63
3,14	1,16	 <p>8</p>		2,47
4,56	1,42	 <p>9</p>		1,05
5,61	1,05	 <p>10</p>		0,00
			N-41° 43.914'	E-13° 18.024'

from: STOP FP/QS/SD	Distance:
to: START SS-2/5	75,07 km

Distance		Direction	Information	Distance regress
Total	Partial			
0,00	---		 FP/QS/SD Fumone	75,07
		1	N-41° 44.304' E-13° 16.715'	
0,23	0,23			74,84
		2		
0,73	0,50			74,34
		3		
1,02	0,29		COMUNE DI FUMONE vicinale pozz Anagni	74,05
		4		
1,32	0,30		6 SP201  SP 201	73,75
		5		

from: STOP FP/QS/SD



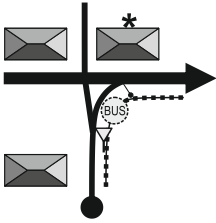


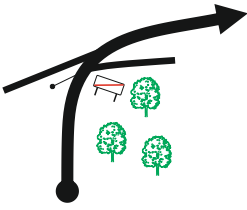


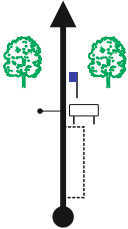



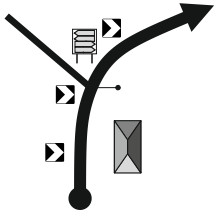


Distance:

to: START SS-2/5

75,07 km

Distance		Direction	Information	Distance regress
Total	Partial			
2,54	1,22			72,53
		6		
4,03	1,49			71,04
		7		
5,69	1,66			69,38
		8		
6,17	0,48			68,90
		9		
7,32	1,15			67,75
		10		

from: STOP FP/QS/SD	Distance:
to: START SS-2/5	75,07 km

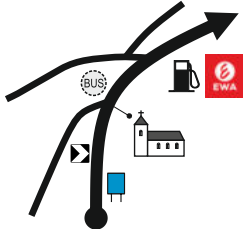

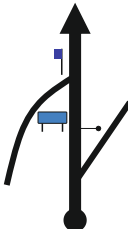

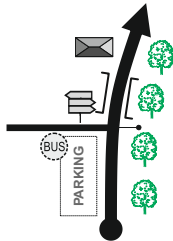

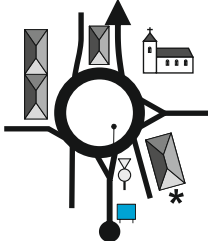

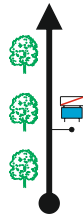

Distance		Direction	Information	Distance regress
Total	Partial			
7,42	0,10	 11		67,65
7,57	0,15	 12	* BBIANCO  	67,50
7,78	0,21	 13	 	67,29
8,96	1,18	 14	  	66,11
11,20	2,24	 15	 	63,87

from: STOP FP/QS/SD

Distance:

to: START SS-2/5

75,07 km

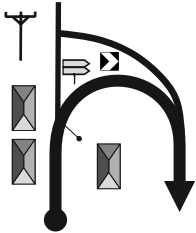
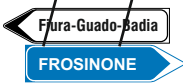
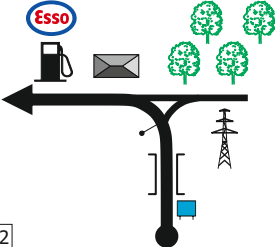

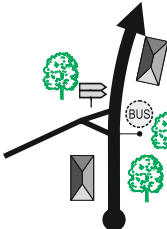

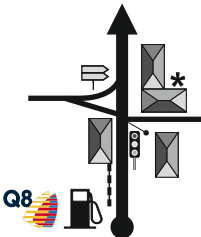

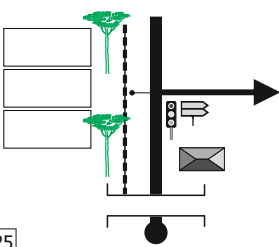

Distance		Direction	Information	Distance regress
Total	Partial			
11,34	0,14	 <p>16</p>	 <p>SS 155</p>	63,73
12,73	1,39	 <p>17</p>	 <p>SS 155</p>	62,34
15,29	2,56	 <p>18</p>	 <p>SS 155</p>	59,78
17,36	2,07	 <p>19</p>	<p>* ROXY BAR</p>  <p>SS 155</p>	57,71
18,22	0,86	 <p>20</p>	 <p>SS 155</p>	56,85

from: STOP FP/QS/SD

Distance:

to: START SS-2/5

75,07 km

Distance		Direction	Information	Distance regress
Total	Partial			
19,28	1,06	 <p>21</p>	 <p>SS 155</p>	55,79
19,64	0,36	 <p>22</p>	 <p>SS 155</p>	55,43
22,34	2,70	 <p>23</p>	 <p>SS 155</p>	52,73
23,37	1,03	 <p>24</p>	 <p>SS 155</p>	51,70
25,56	2,19	 <p>25</p>	 <p>SR 214</p>	49,51

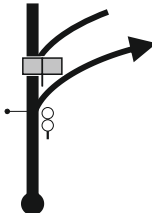



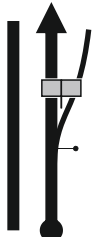
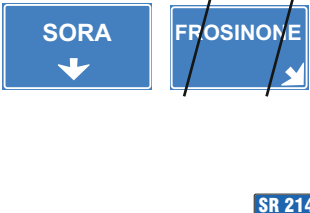
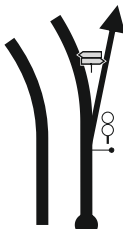

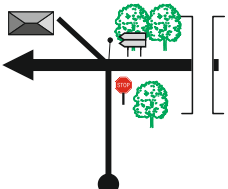

0,19

from: STOP FP/QS/SD

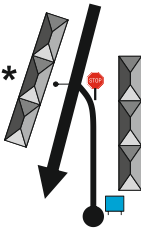


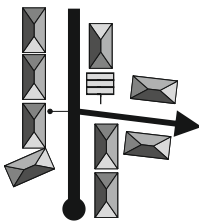

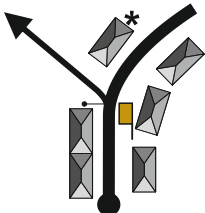

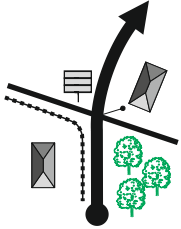

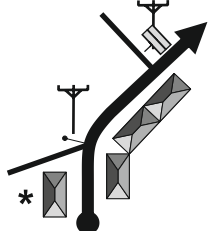

Distance:

to: START SS-2/5

75,07 km

Distance		Direction	Information	Distance regress
Total	Partial			
25,75	0,19	 26		49,32
25,97	0,22	 27		49,10
28,20	2,23	 28		46,87
32,92	4,72	 29		42,15
33,50	0,58	 30		41,57

from: STOP FP/QS/SD	Distance:
to: START SS-2/5	75,07 km

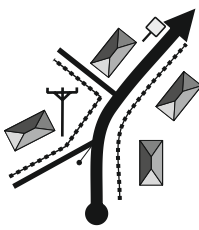


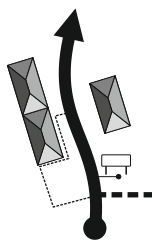



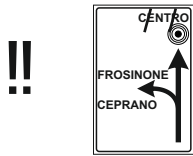

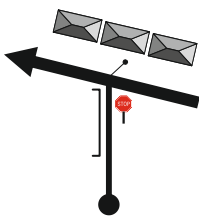


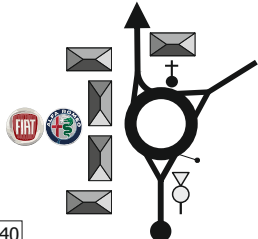


Distance		Direction	Information	Distance regress
Total	Partial			
33,68	0,18	 <p>31</p>	<p>* REMO'S BAR</p>   <p>SR 214</p>	41,39
33,74	0,06	 <p>32</p>		41,33
36,38	2,64	 <p>33</p>	<p>* BAR</p>  <p>!!</p> <p>SP 19</p>	38,69
37,89	1,51	 <p>34</p>	<p>contrade valle s. andrea</p>  <p>SP 19</p>	37,18
38,13	0,24	 <p>35</p>	<p>* LA BOTTEGA</p>  <p>SP 19</p>	36,94

from: STOP FP/QS/SD

Distance:

to: START SS-2/5

75,07 km

Distance		Direction	Information	Distance regress
Total	Partial			
39,96	1,83	 36	 	35,11
40,99	1,03	 37	 	34,08
41,15	0,16	 38	<p>* CAFE RETRO</p>  	33,92
41,62	0,47	 39	 	33,45
42,27	0,65	 40	 	32,80

from: STOP FP/QS/SD

Distance:

to: START SS-2/5

75,07 km

Distance		Direction	Information	Distance regress
Total	Partial			
42,60	0,33	<p>41</p>	<p>!!</p> <p>via serre - porroni</p> <p>INGRESSO AMBULATORIO VETERINARIO 100 mt. →</p> <p>Fermata a richiesta cotral</p>	32,47
43,97	1,37	<p>42</p>	<p>50</p>	31,10
44,46	0,49	<p>43</p>	<p>95 SS 6</p> <p>STOP</p> <p>● ← NAPOLI (A1)</p> <p>SR 6</p>	30,61
46,09	1,63	<p>44</p>	<p>POFI 1 →</p> <p>SR 6</p>	28,98
48,57	2,48	<p>45</p>	<p>* BAR</p> <p>SR 6</p>	26,50

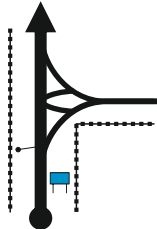

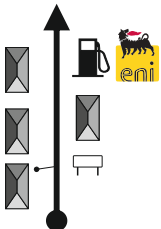

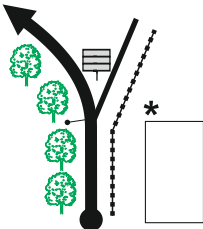

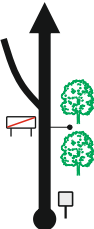


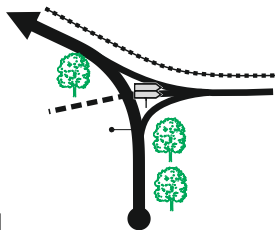

4,49 ↘

from: STOP FP/QS/SD

Distance:

to: START SS-2/5

75,07 km

Distance		Direction	Information	Distance regress
Total	Partial			
53,06	4,49	 46	 SR 6	22,01
53,64	0,58	 47	 SR 6	21,43
53,92	0,28	 48	 SR 6	21,15
54,51	0,59	 49	  SR 6	20,56
55,32	0,81	 50	 SR 6	19,75

from: STOP FP/QS/SD

Distance:

to: START SS-2/5

75,07 km

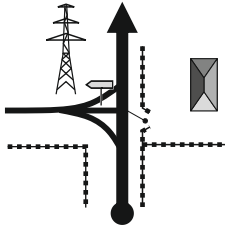

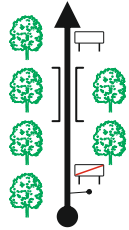

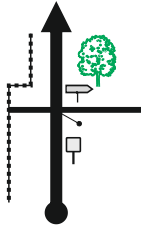




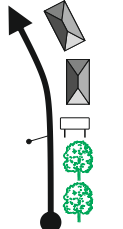

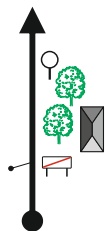


Distance		Direction	Information	Distance regress
Total	Partial			
57,16	1,84	<p>51</p>	<p>ARCE</p> <p>SR 6</p>	17,91
59,56	2,40	<p>52</p>	<p>ISOLETTA</p> <p>S. GIOVANNI INCAFICO</p> <p>PICO</p> <p>ITRI</p> <p>SR 6</p>	15,51
60,20	0,64	<p>53</p>	<p>↑ ARCE 2</p> <p>COLLEOLIVO</p> <p>MARZI</p> <p>FRASSI</p> <p>SR 6</p>	14,87
61,66	1,46	<p>54</p>	<p>ROCCASECCA 7</p> <p>A1 NAPOLI 13</p> <p>NAPOLI 80</p> <p>ARCE 1</p> <p>ROCCA D'ARCE 4</p> <p>SR 6</p>	13,41
62,40	0,74	<p>55</p>	<p>* BAR CALDARONI</p> <p>centro</p> <p>municipio</p> <p>Carabinieri</p> <p>Polizia Locale</p> <p>ROCCA D'ARCE</p> <p>SANTOPADRE</p> <p>SR 6</p>	12,67

from: STOP FP/QS/SD

Distance:

to: START SS-2/5

75,07 km

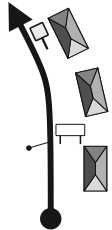


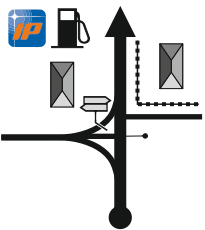


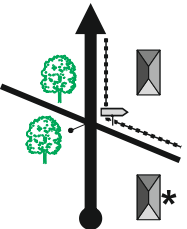

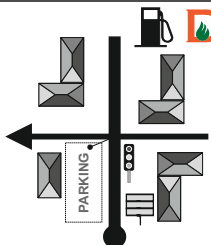




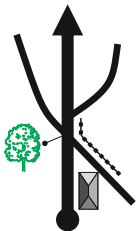
Distance		Direction	Information	Distance regress
Total	Partial			
63,90	1,50	 56	 SR 6	11,17
64,48	0,58	 57	 ARCE SR 6	10,59
65,42	0,94	 58	    SR 6	9,65
66,53	1,11	 59	 SR 6	8,54
67,78	1,25	 60	 COLFELICE  SR 6	7,29

from: STOP FP/QS/SD

Distance:

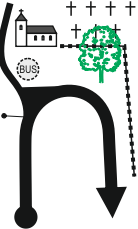
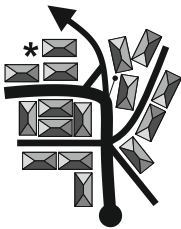
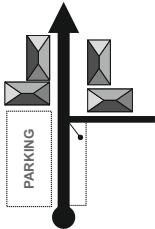
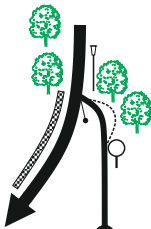

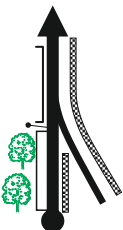

to: START SS-2/5

75,07 km

Distance		Direction	Information	Distance regress
Total	Partial			
68,27	0,49	 61	  SR 6	6,80
68,73	0,46	 62	  SR 6	6,34
69,79	1,06	 63	* BAR "EL MERENDERO"  SR 6	5,28
70,85	1,06	 64	    SP 7	4,22
73,77	2,92	 65	SP 7	1,30

0,14

from: STOP FP/QS/SD	Distance:
to: START SS-2/5	75,07 km

Distance		Direction	Information	Distance regress
Total	Partial			
73,91	0,14	 66		1,16
74,42	0,51	 67	* BAR	0,65
74,63	0,21	 68		0,44
74,99	0,36	 69		0,08
75,07	0,08	 70	 <div style="border: 1px solid black; padding: 5px; display: inline-block;"> SS 2/5 Roccasecca - Colle S. Magno </div>	0,00
			<div style="display: flex; justify-content: space-between;"> N-41° 33.053' E-13° 40.201' </div>	



from: STOP SS-2/5	Distance:
to: START SS-2/5	27,99 km

Distance		Direction	Information	Distance regress
Total	Partial			
0,00	---		<div style="border: 1px solid black; padding: 5px; margin: 5px;"> SS 2/5 Roccasecca - Colle S. Magno </div> <div style="text-align: right; border: 1px solid blue; padding: 2px; font-weight: bold; color: white;">SP 109</div> <p>N-41° 33.019' E-13° 41.733'</p>	27,99
0,38	0,38		<div style="border: 1px solid black; padding: 2px; margin: 5px;">via severino gazzeloni</div> <div style="text-align: right; border: 1px solid blue; padding: 2px; font-weight: bold; color: white;">SP 109</div>	27,61
3,13	2,75		<div style="text-align: right; border: 1px solid blue; padding: 2px; font-weight: bold; color: white;">SP 109</div>	24,86
8,40	5,27		<div style="text-align: right; border: 1px solid blue; padding: 2px; font-weight: bold; color: white;">SP 109</div>	19,59
11,20	2,80		<div style="text-align: right; border: 1px solid blue; padding: 2px; font-weight: bold; color: white;">SP 109</div>	16,79

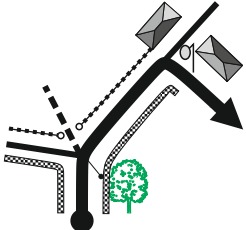



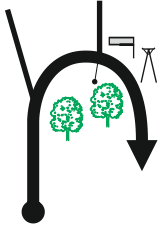

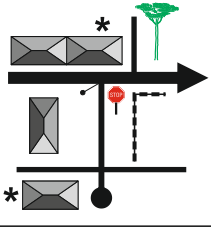


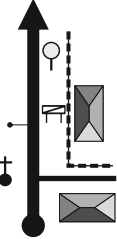




0,16 ↘

from: STOP SS-2/5

Distance:

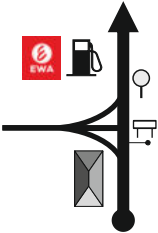



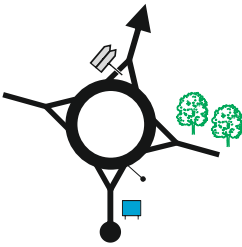



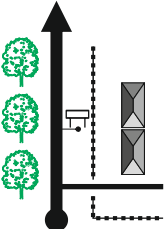



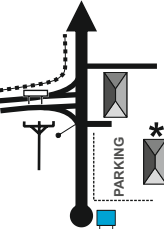



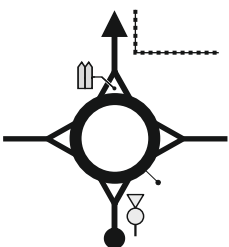




to: START SS-2/5

27,99 km

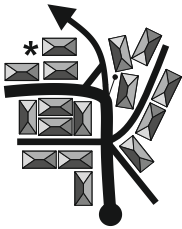
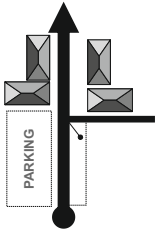
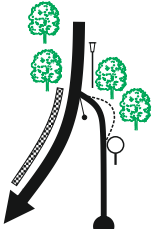

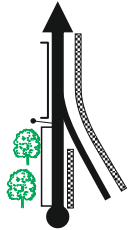

Distance		Direction	Information	Distance regress
Total	Partial			
11,36	0,16	 6		16,63
11,77	0,41	 7	* BAR 	16,22
13,35	1,58	 8		14,64
14,31	0,96	 9	* Grimaldi * BAR  	13,68
14,94	0,63	 10	   	13,05

0,78 ↘

from: STOP SS-2/5	Distance:
to: START SS-2/5	27,99 km

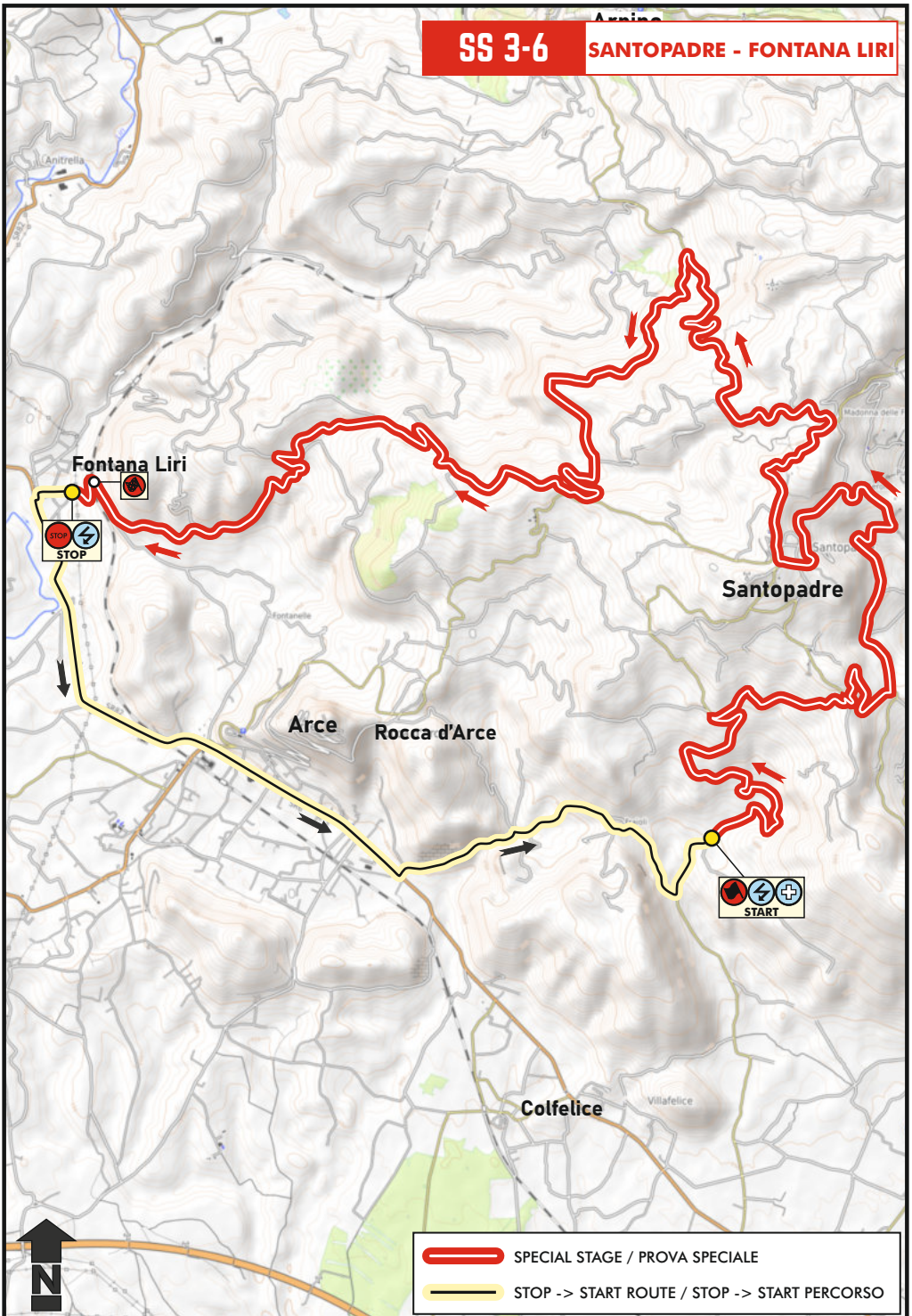
Distance		Direction	Information	Distance regress
Total	Partial			
15,72	0,78	 11	  	12,27
16,19	0,47	 12	  	11,80
17,49	1,30	 13	  	10,50
18,08	0,59	 14	<p>* BAR</p>   	9,91
20,08	2,00	 15	   	7,91

from: STOP SS-2/5	Distance:
to: START SS-2/5	27,99 km

Distance		Direction	Information	Distance regress
Total	Partial			
27,34	0,51	 21	* BAR	0,65
27,55	0,21	 22		0,44
27,91	0,36	 23		0,08
27,99	0,08	 24	 <div style="border: 1px solid black; padding: 5px; display: inline-block;"> SS 2/5 Roccasecca - Colle S. Magno </div>	0,00
			<div style="display: flex; justify-content: space-between;"> N-41° 33.053' E-13° 40.201' </div>	

SS 3-6

SANTOPADRE - FONTANA LIRI

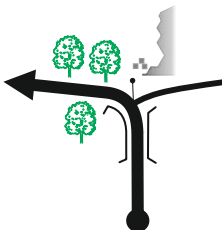

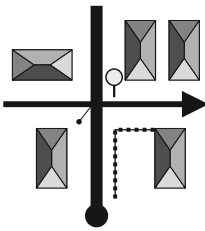

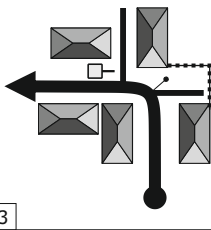

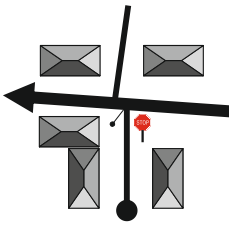

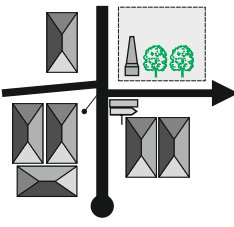


from: STOP SS-3/6

Distance:

to: START SS-3/6

11,25 km

Distance		Direction	Information	Distance regress
Total	Partial			
0,00	---	 <p>1</p>	 <div style="border: 1px solid black; padding: 5px; display: inline-block;"> SS 3/6 Santopadre - Fontana Liri </div> <div style="border: 1px solid blue; padding: 2px; display: inline-block; color: white;"> SP 86 </div> <small>N-41° 37.010' E-13° 33.520'</small>	11,25
0,78	0,78	 <p>2</p>		10,47
0,83	0,05	 <p>3</p>		10,42
1,03	0,20	 <p>4</p>	 <div style="border: 1px solid blue; padding: 2px; display: inline-block; color: white;"> SP 114 </div>	10,22
1,15	0,12	 <p>5</p>	<div style="border: 1px solid green; padding: 2px; display: inline-block; color: white;"> autostrada A1 → </div> <div style="border: 1px solid blue; padding: 2px; display: inline-block; color: white;"> <small>SR 82</small> ISOLA DEL LIRI → </div>	10,10

0,06 ↘

from: STOP SS-3/6	Distance:
to: START SS-3/6	11,25 km

Distance		Direction	Information	Distance regress
Total	Partial			
1,21	0,06	 6	 SR 82	10,04
2,32	1,11	 7	 SR 82	8,93
4,72	2,40	 8	 SR 6	6,53
5,46	0,74	 9	 SR 6	5,79
6,96	1,50	 10	 SR 196	4,29

from: STOP SS-3/6	Distance:
to: START SS-3/6	11,25 km

Distance		Direction	Information	Distance regress
Total	Partial			
8,32	1,36	 11	!!	2,93
9,28	0,96	 12		1,97
9,66	0,38	 13		1,59
10,50	0,84	 14		0,75
11,25	0,75	 15	 	0,00

N-41° 34.746' E-13° 37.690'



from: STOP SS-4/7

Distance:

to: START SS-4/7

40,27 km

Distance		Direction	Information	Distance regress
Total	Partial			
0,00	---	<p>1</p>	 <div style="border: 1px solid black; padding: 5px; display: inline-block;"> SS 4/7 Guarcino - Altipiani </div> <div style="border: 1px solid blue; padding: 2px; display: inline-block; color: blue;">SR 411</div> <div style="display: flex; justify-content: space-between; font-size: small;"> N-41° 50.790' E-13° 11.951' </div>	40,27
0,19	0,19	<p>2</p>	<div style="border: 1px solid blue; padding: 2px; display: inline-block; color: blue;">33</div> <div style="border: 1px solid blue; padding: 2px; display: inline-block; color: blue;">SS 411</div> <div style="border: 1px solid blue; padding: 2px; display: inline-block; color: blue;">SR 411</div>	40,08
0,51	0,32	<p>3</p>	<div style="border: 1px solid green; padding: 2px; display: inline-block; color: green;">A1 ROMA NAPOLI</div> <div style="border: 1px solid blue; padding: 2px; display: inline-block; color: blue;">FIUGGI 9</div> <div style="border: 1px solid blue; padding: 2px; display: inline-block; color: blue;">SUBIACO 17</div> <div style="border: 1px solid blue; padding: 2px; display: inline-block; color: blue;">TREVI NEL LAZIO</div> <div style="border: 1px solid blue; padding: 2px; display: inline-block; color: blue;">AFFILE 10</div> <div style="border: 1px solid blue; padding: 2px; display: inline-block; color: blue;">SR 411</div>	39,76
0,62	0,11	<p>4</p>	<p>* BAR / RISTORANTE</p> <div style="border: 1px solid blue; padding: 2px; display: inline-block; color: blue;">SR 411</div>	39,65
0,88	0,26	<p>5</p>	<p>* HOTEL / RISTORANTE</p> <div style="border: 1px solid brown; padding: 2px; display: inline-block; color: brown;">← Strada del Vino Cesanese</div> <div style="border: 1px solid black; padding: 2px; display: inline-block; color: black;">← carabinieri forestali</div> <div style="border: 1px solid blue; padding: 2px; display: inline-block; color: blue;">← PIGLIO</div> <div style="border: 1px solid blue; padding: 2px; display: inline-block; color: blue;">SP 20</div>	39,39

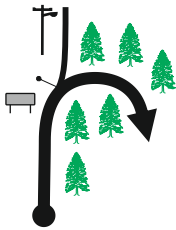





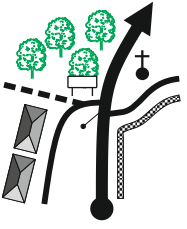

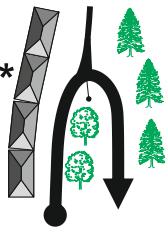
0,80 ↘

from: STOP SS-4/7

Distance:

to: START SS-4/7

40,27 km

Distance		Direction	Information	Distance regress
Total	Partial			
1,68	0,80	 <p>6</p>	 <p>SP 20</p>	38,59
1,77	0,09	 <p>7</p>	 <p>10 SP 20</p> <p>SP 20</p>	38,50
2,15	0,38	 <p>8</p>	 <p>SP 20</p>	38,12
7,76	5,61	 <p>9</p>	 <p>SP 20</p>	32,51
9,23	1,47	 <p>10</p>	<p>* CAFE DEL CENTRO</p> <p>SP 20</p>	31,04

from: STOP SS-4/7	Distance:
to: START SS-4/7	40,27 km



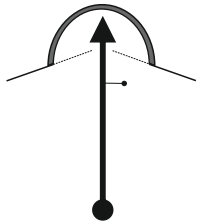
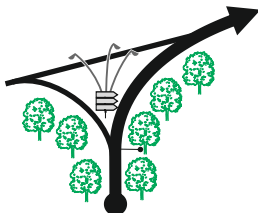

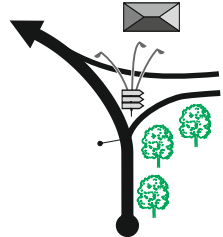

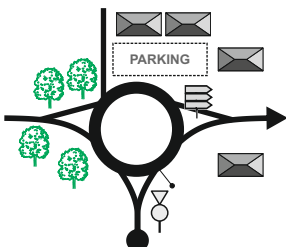


Distance		Direction	Information	Distance regress
Total	Partial			
11,67	2,44	 11		28,60
12,03	0,36	 12		28,24
14,55	2,52	 13		25,72
15,76	1,21	 14		24,51
16,89	1,13	 15		23,38

from: STOP SS-4/7

Distance:

to: START SS-4/7

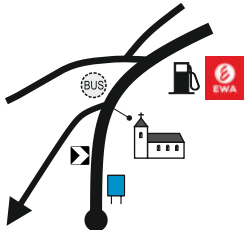

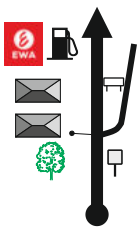

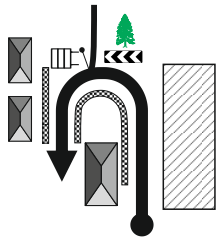

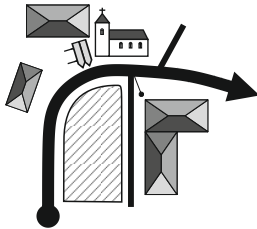

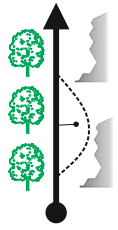

40,27 km

Distance		Direction	Information	Distance regress
Total	Partial			
19,29	2,40	 16	<p>* SPEED CONTROL CONTROLLO DI VELOCITÀ</p>  SS 155/racc	20,98
22,03	2,74	 17	<p>TUNNEL GALERIA</p> SS 155/racc	18,24
24,78	2,75	 18	 SS 155/racc	15,49
25,33	0,55	 19	 SS 155/racc	14,94
26,16	0,83	 20	  SS 155	14,11

from: STOP SS-4/7	Distance:
to: START SS-4/7	40,27 km

Distance		Direction	Information	Distance regress
Total	Partial			
28,62	2,46	<p>21</p>	<p>* FARMACIA</p> <p>SS 155</p>	11,65
29,69	1,07	<p>22</p>	<p>SS 155</p>	10,58
31,44	1,75	<p>23</p>	<p>SS 155</p>	8,83
32,62	1,18	<p>24</p>	<p>Fermata a richiesta cotral</p> <p>SS 155</p>	7,65
34,86	2,24	<p>25</p>	<p>SS 155</p>	5,41

from: STOP SS-4/7	Distance:
to: START SS-4/7	40,27 km

Distance		Direction	Information	Distance regress
Total	Partial			
35,00	0,14	 <p>26</p>	 <p>SS 155</p>	5,27
35,60	0,60	 <p>27</p>	 <p>50</p> <p>SS411</p> <p>SR 411</p>	4,67
38,80	3,20	 <p>28</p>	 <p>SR 411</p>	1,47
39,39	0,59	 <p>29</p>	 <p>SR 411</p>	0,88
40,27	0,88	 <p>30</p>	 <p>SS 4/7</p> <p>Guarcino - Altipiani</p> <p>SR 411</p>	0,00

N-41° 48.238' E-13° 18.239'

from: STOP SS-4/7

Distance:

to: START SS-8/13

30,93 km

Distance		Direction	Information	Distance regress
Total	Partial			
0,00	---	<p>1</p>	 <div style="border: 1px solid black; padding: 5px; display: inline-block;"> SS 4/7 Guarcino - Altipiani </div> <div style="border: 1px solid blue; padding: 2px; display: inline-block; color: blue;">SR 411</div> <div style="display: flex; justify-content: space-between; font-size: small;"> N-41° 50.790' E-13° 11.951' </div>	30,93
0,19	0,19	<p>2</p>	<div style="border: 1px solid blue; padding: 2px; display: inline-block; color: blue;">33</div> <div style="border: 1px solid blue; padding: 2px; display: inline-block; color: blue;">SS 411</div> <div style="border: 1px solid blue; padding: 2px; display: inline-block; color: blue;">SR 411</div>	30,74
0,51	0,32	<p>3</p>	<div style="border: 1px solid green; padding: 2px; display: inline-block; color: green;">A1 ROMA NAPOLI</div> <div style="border: 1px solid blue; padding: 2px; display: inline-block; color: blue;">FIUGGI 9</div> <div style="border: 1px solid blue; padding: 2px; display: inline-block; color: blue;">SUBIACO 17</div> <div style="border: 1px solid blue; padding: 2px; display: inline-block; color: blue;">TREVI NEL LAZIO</div> <div style="border: 1px solid blue; padding: 2px; display: inline-block; color: blue;">AFFILE 10</div> <div style="border: 1px solid blue; padding: 2px; display: inline-block; color: blue;">SR 411</div>	30,42
0,62	0,11	<p>4</p>	<p>* BAR / RISTORANTE</p> <div style="border: 1px solid blue; padding: 2px; display: inline-block; color: blue;">SR 411</div>	30,31
0,88	0,26	<p>5</p>	<p>* HOTEL / RISTORANTE</p> <div style="border: 1px solid brown; padding: 2px; display: inline-block; color: brown;">← Strada del Vino Cesanese</div> <div style="border: 1px solid black; padding: 2px; display: inline-block; color: black;">← carabinieri forestali</div> <div style="border: 1px solid blue; padding: 2px; display: inline-block; color: blue;">← PIGLIO</div> <div style="border: 1px solid blue; padding: 2px; display: inline-block; color: blue;">SP 20</div>	30,05

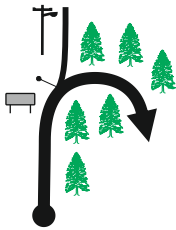





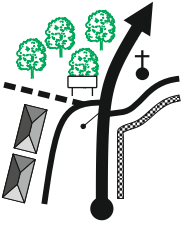

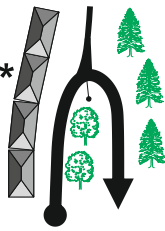
0,80 ↘

from: STOP SS-4/7

Distance:

to: START SS-8/13

30,93 km





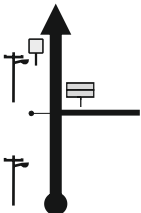



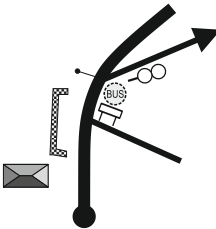



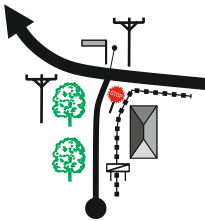



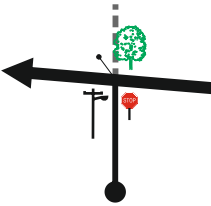



Distance		Direction	Information	Distance regress
Total	Partial			
1,68	0,80	 <p>6</p>	 <p>SP 20</p>	29,25
1,77	0,09	 <p>7</p>	 <p>10 SP 20</p> <p>SP 20</p>	29,16
2,15	0,38	 <p>8</p>	 <p>SP 20</p>	28,78
7,76	5,61	 <p>9</p>	 <p>SP 20</p>	23,17
9,23	1,47	 <p>10</p>	<p>* CAFE DEL CENTRO</p> <p>SP 20</p>	21,70

from: STOP SS-4/7

Distance:

to: START SS-8/13

30,93 km



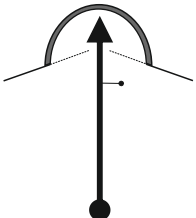
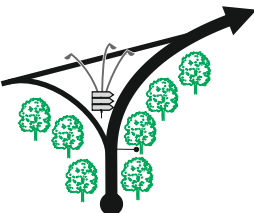

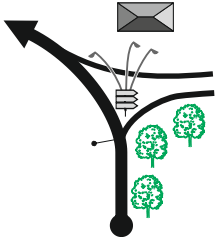

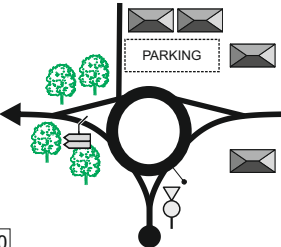






Distance		Direction	Information	Distance regress
Total	Partial			
11,67	2,44	 11	  	19,26
12,03	0,36	 12	  	18,90
14,55	2,52	 13	  	16,38
15,76	1,21	 14	  	15,17
16,89	1,13	 15	  	14,04

from: STOP SS-4/7

Distance:

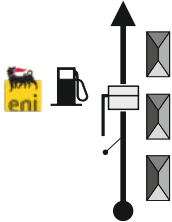

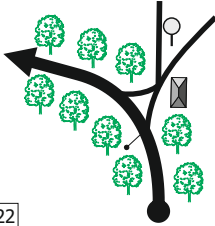
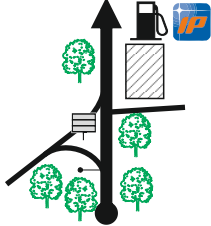

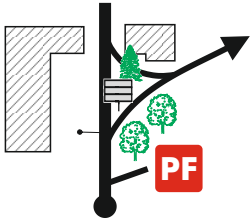

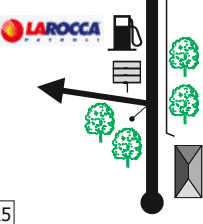

to: START SS-8/13

30,93 km

Distance		Direction	Information	Distance regress
Total	Partial			
19,29	2,40	 16	<p>* SPEED CONTROL CONTROLLO DI VELOCITÀ</p>  SS 155/racc	11,64
22,03	2,74	 17	<p>TUNNEL GALERIA</p> SS 155/racc	8,90
24,78	2,75	 18	 SS 155/racc	6,15
25,33	0,55	 19	 SS 155/racc	5,60
26,16	0,83	 20	      SS 155	4,77

0,31 ↘

from: STOP SS-4/7	Distance:
to: START SS-8/13	30,93 km

Distance		Direction	Information	Distance regress
Total	Partial			
26,47	0,31	 <p>21</p>	 <p>SS 155</p>	4,46
27,07	0,60	 <p>22</p>	<p>SS 155</p>	3,86
27,24	0,17	 <p>23</p>	 <p>SS 155</p>	3,69
27,62	0,38	 <p>24</p>		3,31
28,17	0,55	 <p>25</p>		2,76

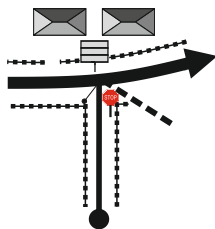


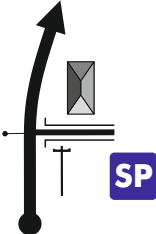



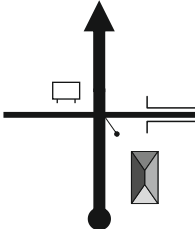

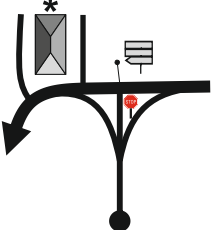



0,46 ↘

from: STOP SS-4/7

Distance:

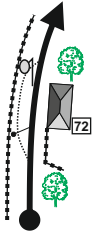


to: START SS-8/13

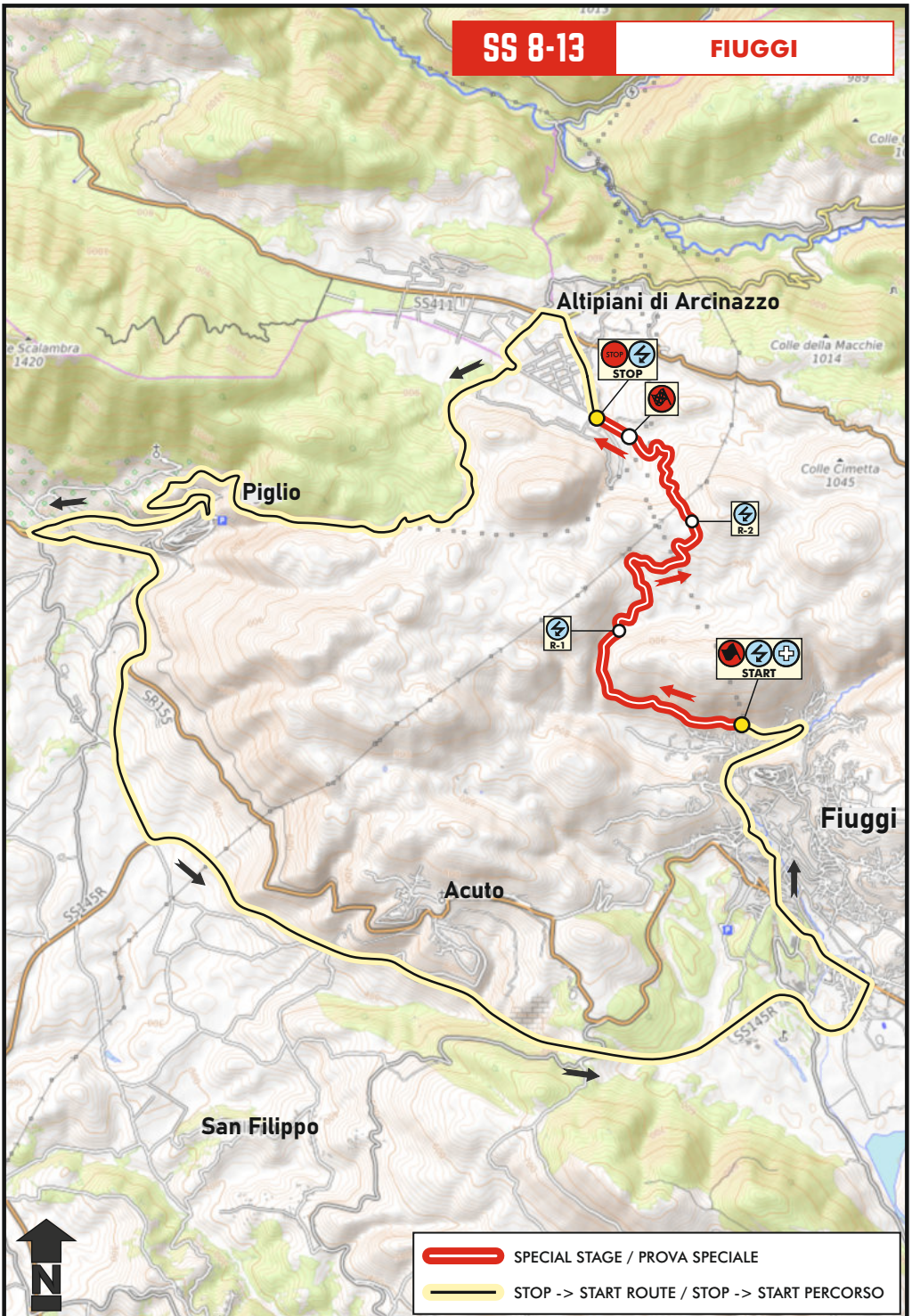
30,93 km

Distance		Direction	Information	Distance regress
Total	Partial			
28,63	0,46	 <p>26</p>	 	2,30
28,85	0,22	 <p>27</p>		2,08
28,94	0,09	 <p>28</p>	 	1,99
29,57	0,63	 <p>29</p>		1,36
30,38	0,81	 <p>30</p>	<p>* AUTOCARROZZERIA</p>   	0,55

0,55 ↘

from: STOP SS-4/7	Distance:
to: START SS-8/13	30,93 km

Distance		Direction	Information	Distance regress
Total	Partial			
30,93	0,55		 <div style="border: 1px solid black; padding: 5px; display: inline-block;"> SS 8/13 Fiuggi </div> 	0,00
		31	N-41° 48.507' E-13° 13.215'	

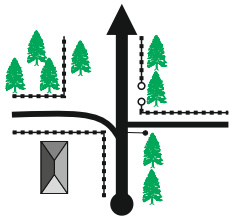




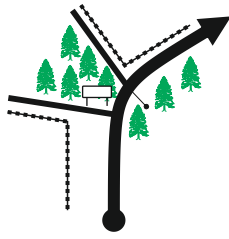


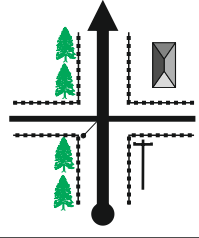

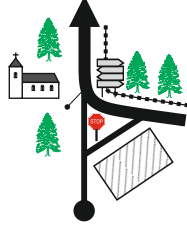



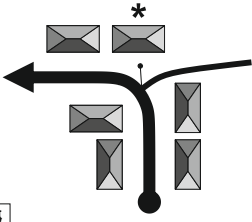



from: STOP SS-8/13

Distance:

to: START SS-8/13

31,52 km

Distance		Direction	Information	Distance regress
Total	Partial			
0,00	---	 <p>1</p>	  <p>SS 8/13 Fiuggi</p>   <p>N-41° 50.359' E-13° 11.895'</p>	31,52
0,06	0,06	 <p>2</p>	 	31,46
0,63	0,57	 <p>3</p>		30,89
1,08	0,45	 <p>4</p>	  	30,44
1,21	0,13	 <p>5</p>	<p>* BAR / RISTORANTE</p> 	30,31

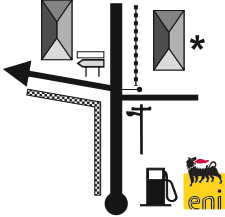
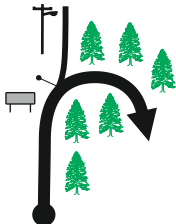

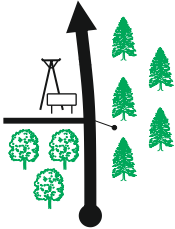
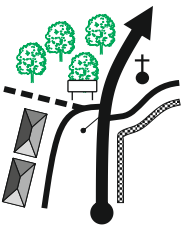
0,26 ↘

from: STOP SS-8/13

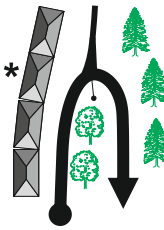
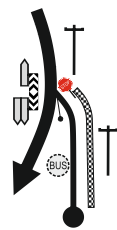
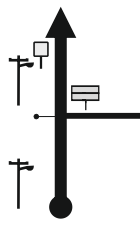
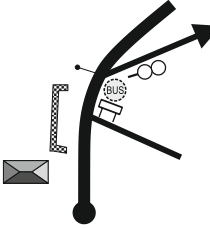
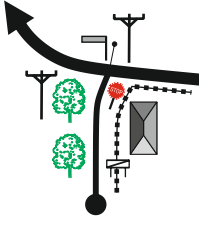
Distance:

to: START SS-8/13

31,52 km

Distance		Direction	Information	Distance regress
Total	Partial			
1,47	0,26		<p>* HOTEL / RISTORANTE</p> <p>← Strada del Vino Cesanese</p> <p>← carabinieri forestali</p> <p>← PIGLIO</p> <p>SP 20</p>	30,05
2,27	0,80		<p>ARRIVEDERCI Territorio del Consorzio Promozione Simbruini WWW.CONSORZIOPROMOZIONESIMBRUINI.IT</p> <p>ALITIPIANI DI ARCINAZZO 850 m.s.l.m.</p> <p>SP 20</p>	29,25
2,36	0,09		<p>PIGLIO</p> <p>10 SP 20</p> <p>SP 20</p>	29,16
2,74	0,38		<p>RETAFANI (Comune di Piglio)</p> <p>SP 20</p>	28,78
8,35	5,61		<p>PIGLIO</p> <p>SP 20</p>	23,17

from: STOP SS-8/13	Distance:
to: START SS-8/13	31,52 km

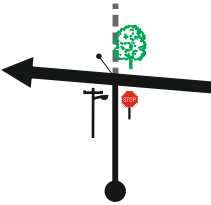

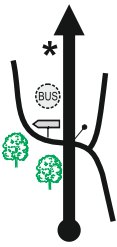

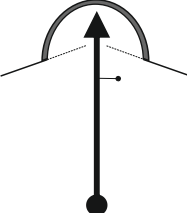
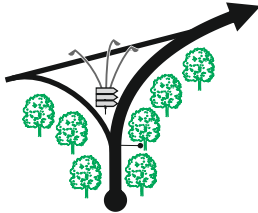

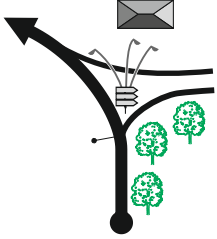

Distance		Direction	Information	Distance regress
Total	Partial			
9,82	1,47		<p>* CAFE DEL CENTRO</p> <p>SP 20</p>	21,70
12,26	2,44		<p>ANAGNI</p> <p>FIUGGI</p> <p>ROMA NAPOLI ^{A2}</p> <p>GF. NEZZANO</p> <p>STOP</p> <p>SP 155</p>	19,26
12,62	0,36		<p>43</p> <p>SP 155</p> <p>PORCINO-TORRETTA</p> <p>campo sportivo</p> <p>SP 155</p>	18,90
15,14	2,52		<p>!!</p> <p>5.00</p> <p>30</p> <p>centro abitato</p>	16,38
16,35	1,21		<p>contrada Casalotto</p> <p>STOP</p> <p>centro abitato</p>	15,17

from: STOP SS-8/13

Distance:

to: START SS-8/13

31,52 km

Distance		Direction	Information	Distance regress
Total	Partial			
17,48	1,13	 16	 <small>SS 155/racc</small>	14,04
19,88	2,40	 17	* SPEED CONTROL CONTROLLO DI VELOCITÀ  <small>SS 155/racc</small>	11,64
22,62	2,74	 18	TUNNEL GALERIA <small>SS 155/racc</small>	8,90
25,37	2,75	 19	 <small>SS 155/racc</small>	6,15
25,92	0,55	 20	 <small>SS 155/racc</small>	5,60

from: STOP SS-8/13

Distance:

to: START SS-8/13

31,52 km

Distance		Direction	Information	Distance regress
Total	Partial			
26,75	0,83	<p>21</p>	<p>SS 155</p>	4,77
27,06	0,31	<p>22</p>	<p>SS 155</p>	4,46
27,66	0,60	<p>23</p>		3,86
27,83	0,17	<p>24</p>	<p>SS 155</p>	3,69
28,21	0,38	<p>25</p>		3,31

0,55 ↘

from: STOP SS-8/13

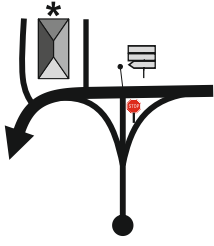







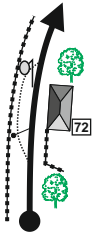


Distance:

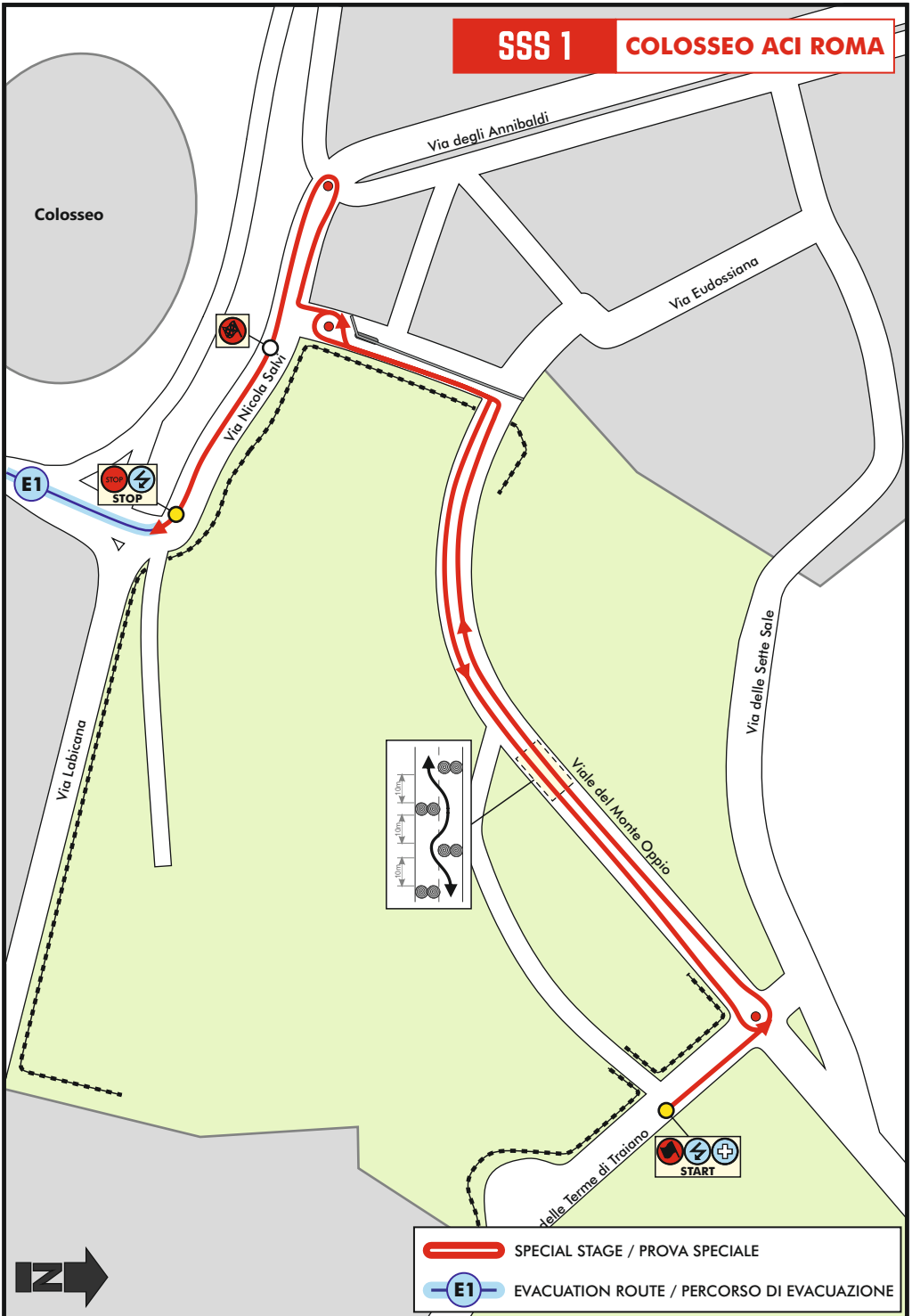
to: START SS-8/13

31,52 km

Distance		Direction	Information	Distance regress
Total	Partial			
28,76	0,55	<p>26</p>		2,76
29,22	0,46	<p>27</p>		2,30
29,44	0,22	<p>28</p>		2,08
29,53	0,09	<p>29</p>		1,99
30,16	0,63	<p>30</p>		1,36

from: STOP SS-8/13	Distance:
to: START SS-8/13	31,52 km

Distance		Direction	Information	Distance regress
Total	Partial			
30,97	0,81		<p>* AUTOCARROZZERIA</p> <ul style="list-style-type: none">  SUBIACO  campo Staffi  FILETTINO  TREVI NEL LAZIO  ARCINAZZO <div style="text-align: right;">   </div>	0,55
31,52	0,55		<div style="text-align: center;">  <div style="border: 1px solid black; padding: 5px; display: inline-block;"> SS 8/13 Fiuggi </div> </div> <div style="text-align: right;">  </div>	0,00
		31	32	
			N-41° 48.507' E-13° 13.215'	



TOP PARTNER



MAIN PARTNER



Audi
L'Automobile Roma



SCGLI LA DIFFERENZA
MIDCOMBO



GESTIONE DI UN FIDEL
IL RICOVERO AMBIENTALE



We grow with life



TRANSPORT AND LOGISTICS

PREMIUM PARTNER



EXPERT SOLUTIONS



FACILITY MANAGEMENT

OFFICIAL RADIO



OFFICIAL PARTNER



WWW.CESAN.IT



WWW.GOMSERVICE.IT



IL TAXI DELLA TUA CITTÀ

OFFICIAL SUPPLIER



CANALE 202



sky 225 55

COMUNI



Comune di Roma



Comune di Fiuggi



Comune di Arpino



Comune di Bellegra



Comune di Capranica Prenestina



Comune di Cave



Comune di Ceprano



Comune di Colle San Magno



Comune di Fontana Liri



Comune di Fumone



Comune di Guarcino



Comune di Ripi



Comune di Rocca di Cave



Comune di Roccasecca



Comune di Santopadre



Comune di Trevi nel Lazio



Comune di Pisoniano



Comune di Rocca Santo Stefano



Comune di Strangolagalli

