RECCE ROAD BOOK

RECCE ROAD BOOK

Questo Road Book è stato rilevato e compilato nel mese di marzo 2021, riportando lo stato delle strade e della segnaletica all' epoca del rilevamento. Ogni significativo cambiamento che avverrà dopo la stampa verrà comunicato dall' Organizzatore con relative Circolari Informative.
Nel caso in cui il transito di una Prova Speciale non fosse possibile, sono stati predisposti dei percorsi alternativi per raggiungere il Controllo Orario successivo, che trovate alla fine di tale fascicolo.

Tracing and editing of this Road Book was carried out in March 2021, reporting conditions of the road and the signals during the tracing. Any significant modifications of the traffic which may arise subsequent to the printing of the road book, will advise by Bulletin.
Should the case arise that a SS becomes unfit or unavailable for use by rally cars , an alternative route to the successive TC has already been established at the end of this book. Without indication, go straight ahead to main road.

Created by **MAR-FI**

SIMBOLOGIA - SYMBOLS

CONTROLLO ORARIO
TIME CONTROL

PARTENZA PS
SPECIAL STAGE START

ARRIVO LANCIATO PS
SPECIAL STAGE FINISH

STOP

CONTROLLO STOP
SPECIAL STAGE STOP CONTROL

INTERMEDIO RADIO
RADIO COMUNICATION POINT

E-1

EVACUAZIONE
EVACUATION

AMBULANZA
AMBULANCE

PUNZONATURA GOMME
TYRE MARKING

RIFORNIMENTO CARBURANTE
REFUEL ZONE

JoF
CF

COMMISSARIO DI FATTO
JUDGE OF FACT

!!

ATTENZIONE
ATTENTION

PUNTO DI MISURA
MEASURING POINT

STRADA SECONDARIA
SECONDARY ROAD

DIREZIONE
DIRECTION

PONTE
BRIDGE

MONTE
CREST

CASA
BUILDING

CHIESA
CHURCH

CAPELLA
SHRINE

CANCELLO
GATE

ROMA

INDICAZIONE DA SEGUIRE
FOLLOW THE DIRECTION

FIUGGI

CARTELLO DI LOCALITA
LOCALITY PANNEL

Control type Tipo di controllo	**RALLY SIGNS / SEGNALETICA DEL RALLY** *Diameter of signs: about 70cm / Diametro dei segnali: circa 70cm*		
Direction Senso di marcia			
	YELLOW **GIALLO**	**RED** **ROSSO**	**BEIGE** **BEIGE**
PASSAGE CONTROL **CONTROLLO** **DI PASSAGIO**	25m	PS / C.P. 25m	
TIME CONTROL **CONTROLLO** **ORARIO**	25m	TC / C.O. 25m	
TC - SERVICE IN **C.O. - ASSITENZA** **ENTRANTA**	5m	TC / C.O. 5m	
TC - SERVICE OUT **C.O. - ASSITENZA** **USCITA**	5m	TC / C.O. 5m	
TC + SS START **C.O. + PARTENZA** **P.S.**	25m	TC / C.O. 50-200m SS START PARTENZA P.S. 25m	
SS END **FINE P.S.**	FLYING FINISH ARRIVO LANCIATO 100m	FLYING FINISH ARRIVO LANCIATO 100-300m STOP STOP 25m	

OTHER FIA STANDARD RALLY SIGNS / ALTRI SEGNI RALLY STANDARD DELLA FIA

	YELLOW **GIALLO**	**BLUE** **BLU**	**BEIGE** **BEIGE**
TIRE MARKING **PUNZONATORA** **GOMME**		ONE SIGN FOR ALL TYRES OPERATIONS UN SEGNO PER TUTTE LE OPERAZIONI DI GOMME	
REFUELING **RIFORNIMENTO**		ONE SIGN FOR ALL REFUEL OPERATIONS UN SEGNO PER TUTTE LE OPERAZIONI DI RIFORNIMENTO	
SERVICE **ASSISTENZA**		ONE SIGN FOR ALL TYRES OPERATIONS UN SEGNO PER TUTTE LE OPERAZIONI DI ASSISTENZA	
MEDIA ZONE **ZONA MEDIA**		ONE SIGN FOR ALL MEDIA OPERATIONS UN SEGNO PER TUTTE LE OPERAZIONI DI MEDIA	
RADIO POINT **INTERMEDIO** **RADIO**	100m		
AMBULANCE **AMBULANZA**	100m		

RECCE SCHEDULE
SCHEDA DI RECCE

Thursday, 22nd July 2021							
SS	Location	SS km	Back to SS Start km	Loop 2 x SS km	To next SS km	Schedule Priority	Schedule Non-Piriority
Parc Ferme to SS (km)						*20,42*	
8/11	**Collepardo - Civita**		31,51	52,75	40,15	**7:00 - 10:00**	
9/12	**Santopadre - Arpino**	21,17	9,06	51,40	52,26	**9:00 - 12:00**	
FP / QS	**Fumone**	4,02	5,60	13,64	44,02	**11:30 - 15:30**	
1/4	**Rocca di Cave**	7,25			1,50	**13:00 - 18:00**	
2/5	**Rocca Santo Stefano**	19,70			14,75	**13:00 - 18:00**	
3/6	**Afille - Bellegra / Bellegra Stage TV**	7,34	18,09	119,17	37,39	**13:00 - 18:00**	
7/10/13	**Fiuggi - Guarcino**	19,87	18,69	58,43		**18:00 - 21:00**	
SS to Parc Ferme (km)						*14,77*	

Friday, 23rd July 2021							
SS	Location	SS km	Back to SS Start km	Loop 2 x SS km	To next SS km	Schedule Priority	Schedule Non-Piriority
Service to SS (km)						*3,80*	
7/10/13	**Fiuggi - Guarcino**	19,87	18,69	58,43		**6:00 - 8:00**	**8:00 - 10:00**
						14,77	

ITINERARY ALTERNATIONS COMPARED 2020
COMPARAZIONE EDIZIONI PRECEDENTI

SS Number	Stage Name	2021 Segment	Modifications
FP/QS	**Fumone**	0,00 - 4,02	Identical as FP/QS in 2019, 2020
SS 1/4	**Rocca di Cave**	0,00 - 7,25	Identical as SS 7/10/13 in 2020
SS 2/5	**Rocca Santo Stefano**	0,00 - 14,60	Identical as SS 8/11/14 in 2020 (km 0,00-14,60)
		14,60 - 19,70	Identical as SS 9/13 in 2019 (km 8,30 - 13,40)
SS 3	**Affile - Bellegra**	0,00 - 7,34	Identical as SS 8/12 in 2019
SS 6	**Bellegra Stage TV**	0,00 - 2,94	Identical as SS 8/12 in 2019 (km 4,40 - 7,34)
SS 7/10/13	**Fiuggi - Guarcino**	0,00 - 8,12	New part
		8,12 - 19,87	Identical as SS 9/12/15 in 2020 (km 0,00 - 11,75)
SS 8/11	**Collepardo**	0,00 - 10,62	New stage
SS 9/12	**Santopadre - Arpino**	0,00 - 21,17	Identical as SS 3/6 in 2020

CONTENTS
INDICE

From-To	Roadbook	Pages	Informations
PARC FERMÉ → START SS 8/11	RECCE RB	6-10	1-20
START SS 8/11 → STOP SS 8/11	RB-2	34-37	1-16
STOP SS 8/11 → START SS 8/11	RECCE RB	12-17	1-26
STOP SS 8/11 → START SS 9/12	RB-2	37-45	15-51
START SS 9/12 → STOP SS 9/12	RB-2	50-55	1-27
STOP SS 9/12 → START SS 9/12	RECCE RB	18-20	1-9
STOP SS 9/12 → START FP/QS/SD	RECCE RB	21-29	1-42
START FP/QS/SD → STOP FP/QS/SD	RB-1	21-23	1-13
STOP FP/QS/SD → START FP/QS/SD	RECCE RB	31-32	1-10
STOP FP/QS/SD → START SS 1/4	RECCE RB	33-40	1-37
START SS 1/4 → START SS 2/5	RB-1	92-94	1-12
START SS 2/5 → START SS 3/6	RB-1	98-105	1-38
START SS 3/6 → STOP SS 3/6	RB-1	110-111	1-10
STOP SS 3/6 → START SS 1/4	RECCE RB	42-45	1-19
STOP SS 3/6 → START SS 7/10/13	RECCE RB	46-52	1-31
START SS 7/10/13 → STOP SS 7/10/13	RB-2	22-27	1-28
STOP SS 7/10/13 → START SS 7/10/13	RECCE RB	54-58	1-21
STOP SS 7/10/13 → PARC FERMÉ	RECCE RB	54-56	1-12
PARC FERMÉ → START SS 7/10/13	RECCE RB	60-61	1-10

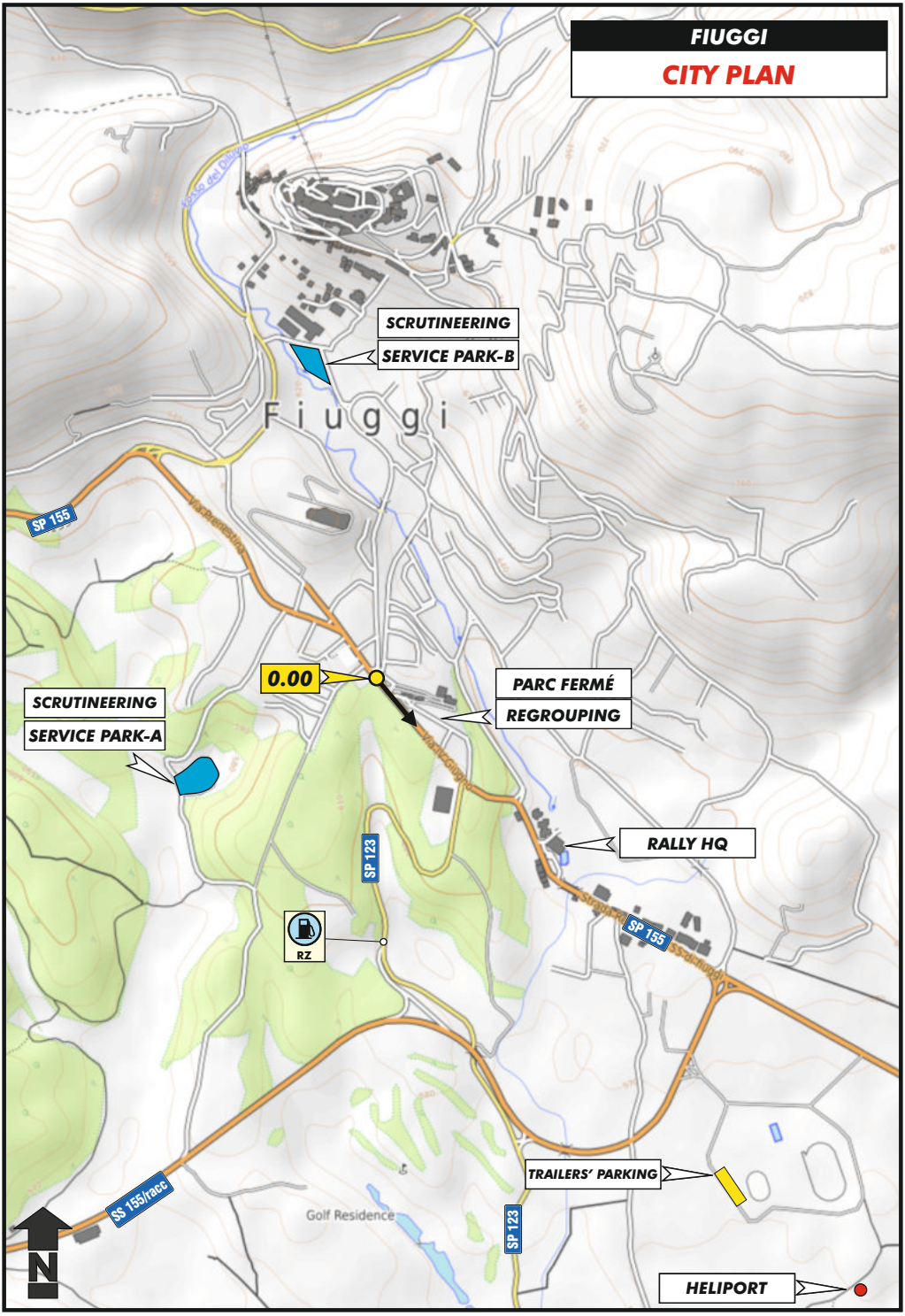
FIUGGI
CITY PLAN
SCRUTINEERING
SERVICE PARK-B
Fiuggi
SP 155
0.00
PARC FERMÉ
REGROUPING
SCRUTINEERING
SERVICE PARK-A
RALLY HQ
SP 123
RZ
SP 155
TRAILERS' PARKING
SS 155/racc
Golf Residence
SP 123
HELIPORT
N

FIUGGI - PARC FERME START SS 8/11	Distance: **20,42** km	Day **1**

Distance Total	Distance Partial	Direction	Information	Distance regress
0,00	---	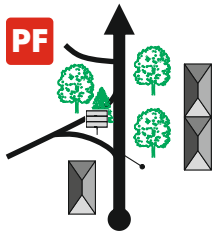 1	SS 155	20,42
0,43	**0,43**	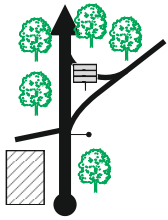 2	SS 155	19,99
0,60	**0,17**	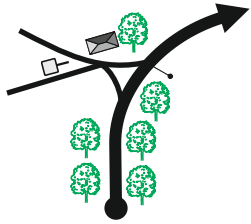 3	SS 155	19,82
1,44	**0,84**	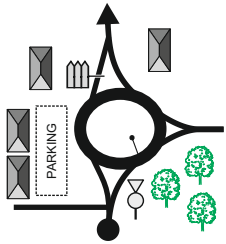 4	SS 155	18,98
3,87	**2,43**	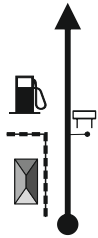 5	SS 155	16,55

1,10

FIUGGI - PARC FERME START SS 8/11	Distance: **20,42** km	Day **1**

Distance Total	Distance Partial	Direction	Information	Distance regress
4,97	**1,10**	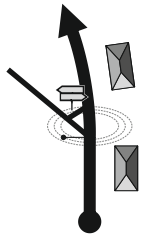 6	SS 155	15,45
6,71	**1,74**	7	SS 155	13,71
7,92	**1,21**	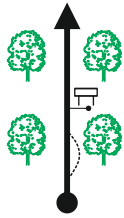 8	SS 155	12,50
10,16	**2,24**	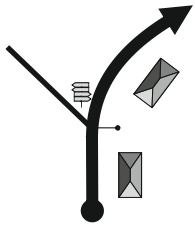 9	SS 155	10,26
10,30	**0,14**	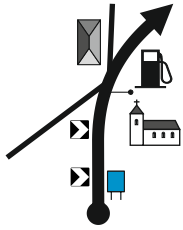 10	SS 155	10,12

1,43

FIUGGI - PARC FERME START SS 8/11	Distance: **20,42** km	Day **1**

Distance Total	Distance Partial	Direction	Information	Distance regress
11,73	**1,43**	11		8,69
14,26	**2,53**	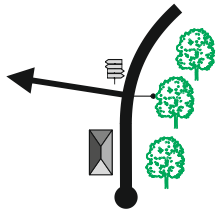 12	!!	6,16
15,47	**1,21**	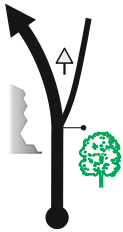 13		4,95
16,23	**0,76**	14		4,19
17,60	**1,37**	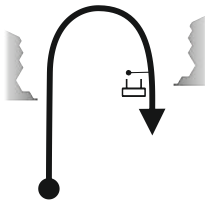 15		2,82

1,48

FIUGGI - PARC FERME START SS 8/11	Distance: **20,42** km	Day **1**

Distance Total	Distance Partial	Direction	Information	Distance regress
19,08	**1,48**	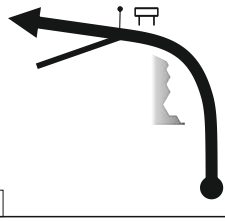 16	COLLEPARDO SP 48	1,34
19,40	**0,32**	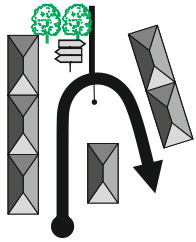 17	VICO DEL LAZIO 5 FIUGGI 20 FROSINONE 20 30 SP 48	1,02
19,51	**0,11**	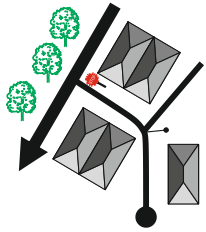 18	STOP SPEED LIMIT / NO PARKING LIMITE DI VELOCITÀ / PARCHEGGIO VIETATO SP 115	0,91
20,15	**0,64**	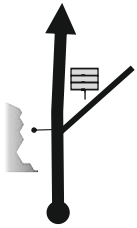 19	Grotte di COLLEPARDO parcheggio auto-pullman Certusa di TRISULTI 30 SP 115	0,27
20,42	**0,27**	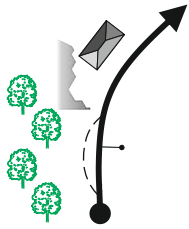 20	SS 8/11 Collepardo - Civita SP 115 N-41° 48.582' E-12° 12.579'	0,00

SS 8/11
COLLEPARDO-CIVITA
-RECONNAISSANCE -
Guarcino
SS 411
Trivigliano
Collepardo
Alatri
Fumone
Fontana Fra
Veroli
SS 155
N
SPECIAL STAGE / PROVA SPECIALE
RECCE ROAD/ RICOGNIZIONI PERCORSO

STOP SS 8/11	Distance: 31,51 km	Day 1
START SS 8/11		

STOP SS 8/11 ⟶ START SS 8/11

Distance Total	Distance Partial	Direction	Information	Distance regress
0,00	---	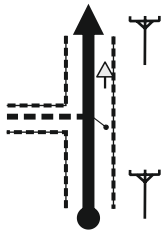 1	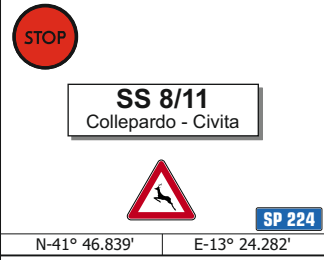	31,51
4,41	**4,41**	2		27,10
4,70	**0,29**	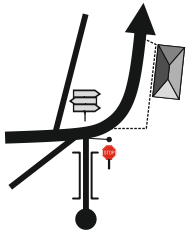 3	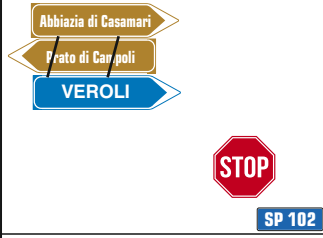	26,81
5,28	**0,58**	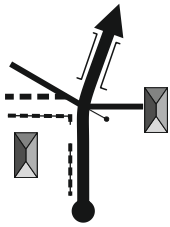 4	SP 102	26,23
7,61	**2,33**	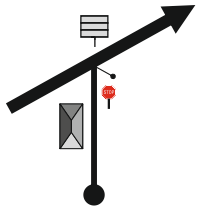 5	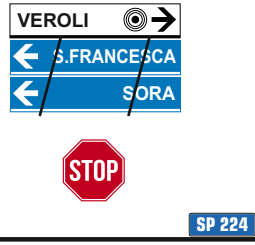	23,90

1,03

STOP SS 8/11	Distance: 31,51 km	Day 1
START SS 8/11		

STOP SS 8/11 ⟶ START SS 8/11

Distance Total	Distance Partial	Direction	Information	Distance regress
8,64	**1,03**	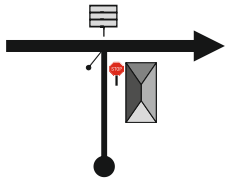 6		22,87
8,98	**0,34**	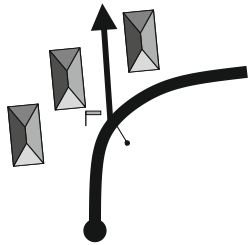 7		22,53
9,25	**0,27**	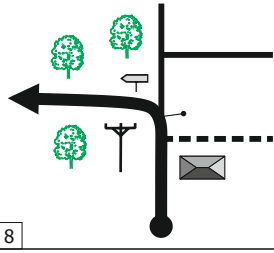 8		22,26
10,60	**1,35**	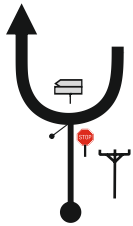 9		20,91
11,73	**1,13**	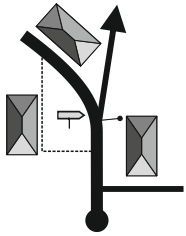 10		19,78

2,47

STOP SS 8/11	Distance: 31,51 km	Day 1
START SS 8/11		
STOP SS 8/11 ⟶ START SS 8/11		

Distance Total	Distance Partial	Direction	Information	Distance regress
14,20	**2,47**	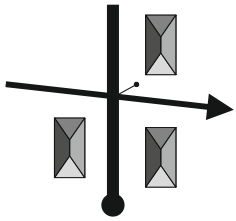 11	!!	17,31
14,76	**0,56**	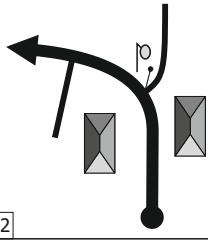 12		16,75
17,65	**2,89**	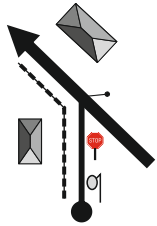 13		13,86
18,62	**0,97**	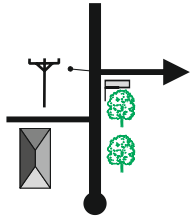 14	via Mole S. Maria !!	12,89
19,60	**0,98**	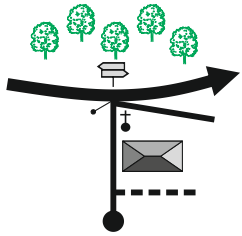 15	FROSINONE ALATRI SS 155	11,91

1,45

STOP SS 8/11	Distance: 31,51 km	Day 1
START SS 8/11		

STOP SS 8/11 ⟶ START SS 8/11

Distance Total	Distance Partial	Direction	Information	Distance regress
21,05	**1,45**	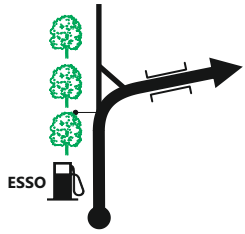 16		10,46
23,29	**2,24**	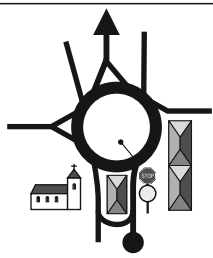 17		8,22
25,35	**2,06**	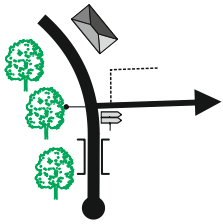 18		6,16
26,56	**1,21**	19		4,95
27,32	**0,76**	20		4,19

1,37

STOP SS 8/11	Distance: 31,51 km	Day 1
START SS 8/11		

STOP SS 8/11 ⟶ START SS 8/11

Distance Total	Distance Partial	Direction	Information	Distance regress
28,69	**1,37**	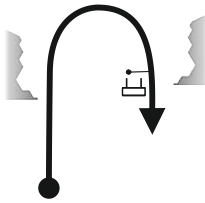 21	COLLEPARDO SP 48	2,82
30,17	**1,48**	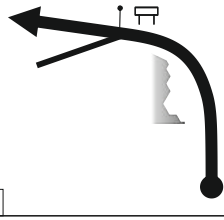 22	COLLEPARDO SP 48	1,34
30,49	**0,32**	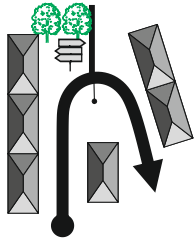 23	VICO DEL LAZIO 5 / FIUGGI 20 / FROSINONE 20 SP 48	1,02
30,60	**0,11**	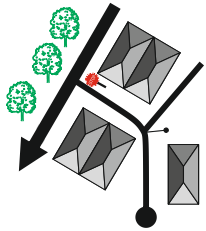 24	STOP SP 115	0,91
31,24	**0,64**	 25	Grotte di COLLEPARDO / parcheggio auto-pullman / Certosa di TRISULTI SP 115	0,27

SPEED LIMIT / NO PARKING
LIMITE DI VELOCITÀ / PARCHEGGIO VIETATO

0,27

STOP SS 8/11	Distance:	Day **1**
START SS 8/11	**31,51** km	

STOP SS 8/11 ⟶ START SS 8/11

Distance Total	Distance Partial	Direction	Information	Distance regress
31,51	**0,27**	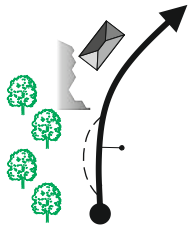 26	**SS 8/11** Collepardo - Civita SP 115 N-41° 48.582' E-12° 12.579'	0,00

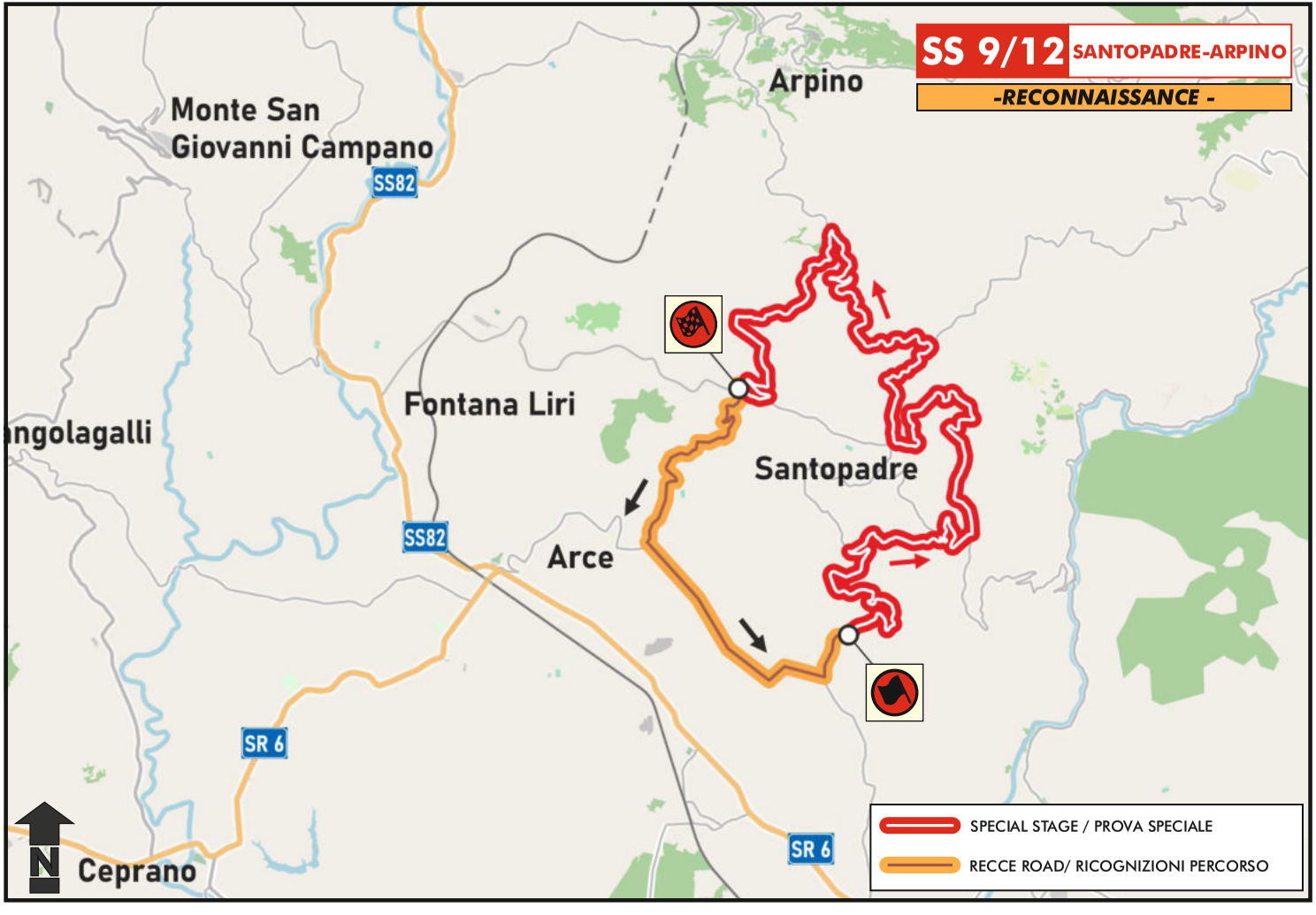
SS 9/12
SANTOPADRE-ARPINO
-RECONNAISSANCE -
Arpino
Monte San
Giovanni Campano
SS82
Fontana Liri
ngolagalli
Santopadre
SS82
Arce
SR 6
SR 6
N
Ceprano
SPECIAL STAGE / PROVA SPECIALE
RECCE ROAD/ RICOGNIZIONI PERCORSO

STOP SS 9/12	Distance: 9,06 km	Day 1
START SS 9/12		

STOP SS 9/12 ⟶ START SS 9/12

Distance Total	Distance Partial	Direction	Information	Distance regress
0,00	---	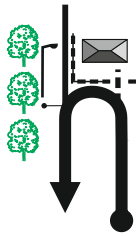 1	SS 9/12 Santopadre - Arpino SP 187 N-41° 36.517' E-13° 36.706'	9,06
0,13	**0,13**	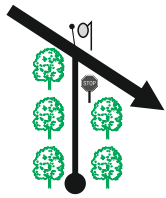 2	SP 63	8,93
3,51	**3,38**	 3	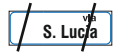 SP 63	5,55
4,00	**0,49**	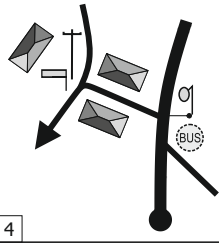 4	!!	5,06
6,13	**2,13**	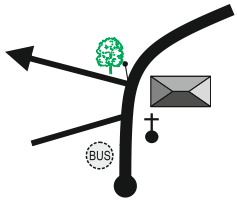 5		2,93

0,96

STOP SS 9/12	Distance: 9,06 km	Day 1
START SS 9/12		

STOP SS 9/12 ⟶ START SS 9/12

Distance Total	Distance Partial	Direction	Information	Distance regress
7,09	**0,96**	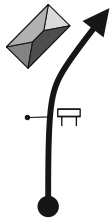 6	FRAIOLI (FRAZIONE DI ROCCA D'ARCE)	1,97
7,47	**0,38**	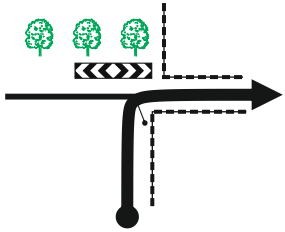 7	SPEED LIMIT LIMITE DI VELOCITÀ	1,59
8,31	**0,84**	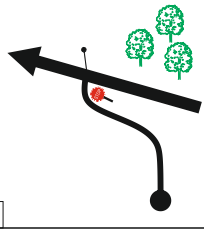 8	STOP SP 242	0,75
9,06	**0,75**	9	SS 9/12 Santopadre - Arpino SP 242 N-41° 34.746' E-13° 37.690'	0,00

STOP SS 9/12 START FP/QS/SD	Distance: 52,26 km	Day 1

STOP SS 9/12 ⟶ START FP/QS/SD

Distance Total	Distance Partial	Direction	Information	Distance regress
0,00	---	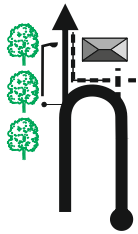 1	SS 9/12 Santopadre - Arpino SP 187 N-41° 36.517' E-13° 36.706'	52,26
1,31	**1,31**	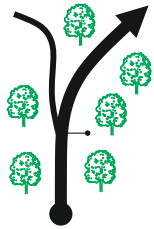 2	SP 187	50,95
5,67	**4,36**	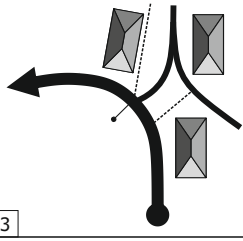 3	SP 86	46,59
7,33	**1,66**	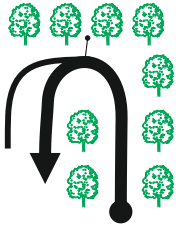 4	SP 86	44,93
7,85	**0,52**	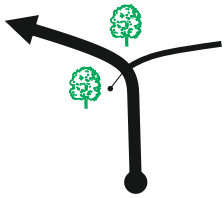 5	SP 86	44,41

0,87

STOP SS 9/12 START FP/QS/SD	Distance: 52,26 km	Day 1

STOP SS 9/12 ⟶ START FP/QS/SD

Distance Total	Distance Partial	Direction	Information	Distance regress
8,72	**0,87**	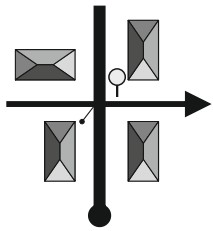 6		43,54
8,96	**0,24**	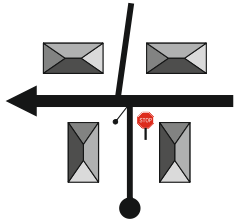 7		43,30
9,09	**0,13**	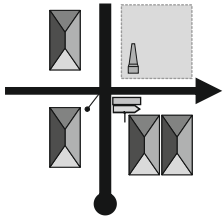 8		43,17
9,13	**0,04**	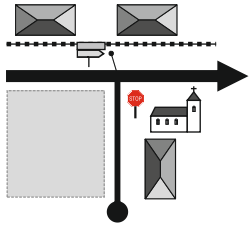 9	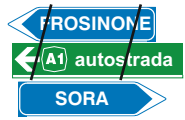 SR 82	43,13
10,16	**1,03**	10	SP 100	42,10

0,59

STOP SS 9/12	Distance:	Day **1**
START FP/QS/SD	**52,26** km	

STOP SS 9/12 ⟶ START FP/QS/SD

Distance Total	Distance Partial	Direction	Information	Distance regress
10,75	**0,59**	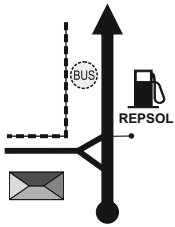 11	SP 100	41,51
11,85	**1,10**	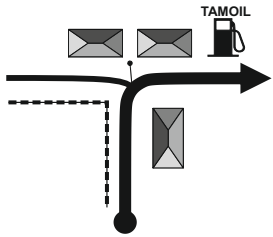 12	SP 100	40,41
12,21	**0,36**	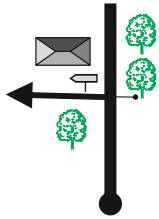 13	MONTE S.G. CAMPANO	40,05
14,29	**2,08**	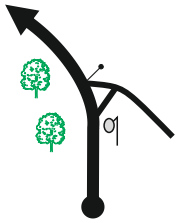 14		37,97
14,54	**0,25**	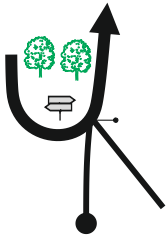 15	MONTE S.G. CAMPANO ~~LA LUCCA~~	37,72

1,31

STOP SS 9/12 START FP/QS/SD	Distance: 52,26 km	Day 1

STOP SS 9/12 ⟶ START FP/QS/SD

Distance Total	Distance Partial	Direction	Information	Distance regress
15,85	**1,31**	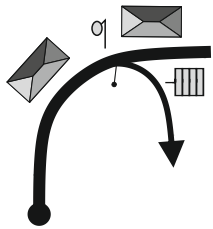 16		36,41
16,69	**0,84**	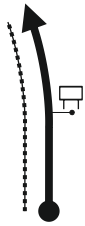 17		35,57
17,27	**0,58**	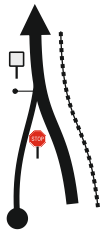 18	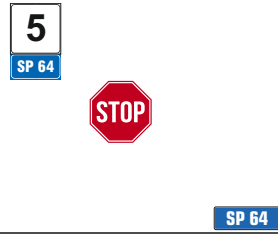	34,99
17,45	**0,18**	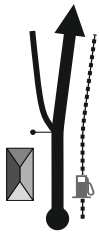 19	SP 64	34,81
17,73	**0,28**	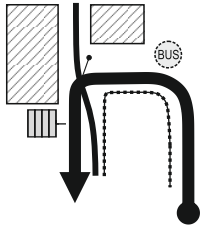 20		34,53

1,56

STOP SS 9/12 START FP/QS/SD	Distance: **52,26** km	Day **1**

STOP SS 9/12 ⟶ START FP/QS/SD

Distance Total	Distance Partial	Direction	Information	Distance regress
19,29	**1,56**	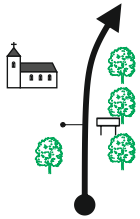 21	S.ONOFRIO (FRAZ. M.S.GIOVANNI CAMPANO) SP 64	32,97
19,55	**0,26**	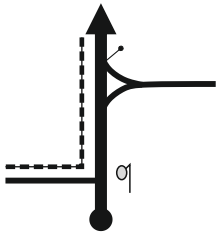 22	SP 64	32,71
20,50	**0,95**	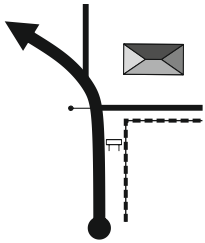 23	COLONETTE SP 64	31,76
20,77	**0,27**	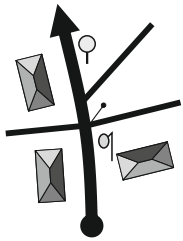 24	SP 64	31,49
21,29	**0,52**	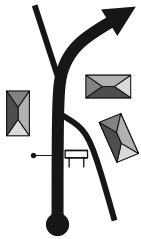 25	PORRINO (FRAZ. M.S.GIOVANNI CAMPANO) SP 64	30,97

0,93

STOP SS 9/12 START FP/QS/SD	Distance: 52,26 km	Day 1

STOP SS 9/12 ⟶ START FP/QS/SD

Distance Total	Distance Partial	Direction	Information	Distance regress
22,22	**0,93**	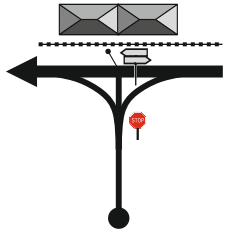 26	SP 278	30,04
23,74	**1,52**	27	VEROLI SP 278	28,52
23,97	**0,23**	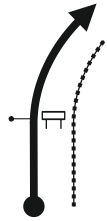 28	CASAMARI (comune di VEROLI)	28,29
24,44	**0,47**	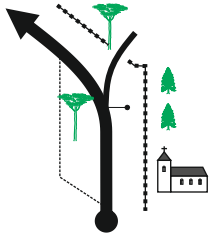 29		27,82
25,63	**1,19**	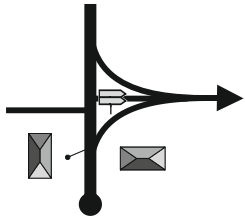 30	SR 214	26,63

0,10

STOP SS 9/12 START FP/QS/SD	Distance: 52,26 km	Day 1

STOP SS 9/12 ⟶ START FP/QS/SD

Distance Total	Distance Partial	Direction	Information	Distance regress
25,73	**0,10**	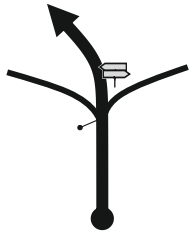 31	SR 214	26,53
26,15	**0,42**	32	SR 214	26,11
30,62	**4,47**	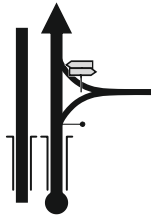 33	SR 214	21,64
35,22	**4,60**	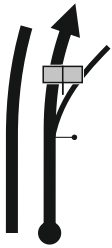 34	SR 214	17,04
37,75	**2,53**	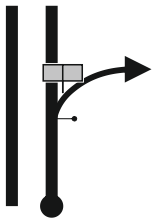 35	!!	14,51

0,66

STOP SS 9/12 START FP/QS/SD	Distance: 52,26 km	Day 1

STOP SS 9/12 ⟶ START FP/QS/SD

Distance Total	Distance Partial	Direction	Information	Distance regress
38,41	**0,66**	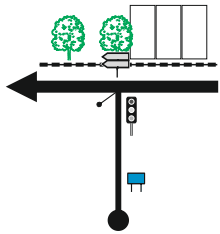 36		13,85
40,53	**2,12**	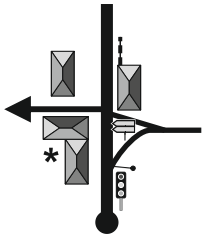 37	* Paninoteca	11,73
41,55	**1,02**	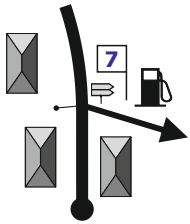 38		10,71
45,03	**3,48**	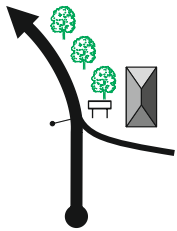 39		7,23
49,93	**4,90**	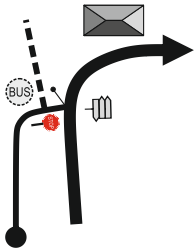 40		2,33

1,25

STOP SS 9/12 START FP/QS/SD	Distance: **52,26** km	Day **1**

STOP SS 9/12 ⟶ START FP/QS/SD

Distance Total	Distance Partial	Direction	Information	Distance regress
51,18	**1,25**	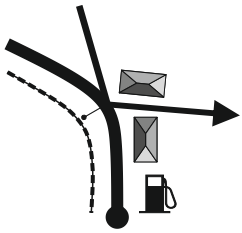 41	!!	1,08
52,26	**1,08**	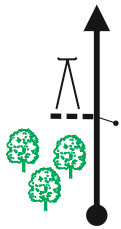 42	**SS FP/QS/SD** Fumone N-41° 43.914' E-13° 18.024'	0,00

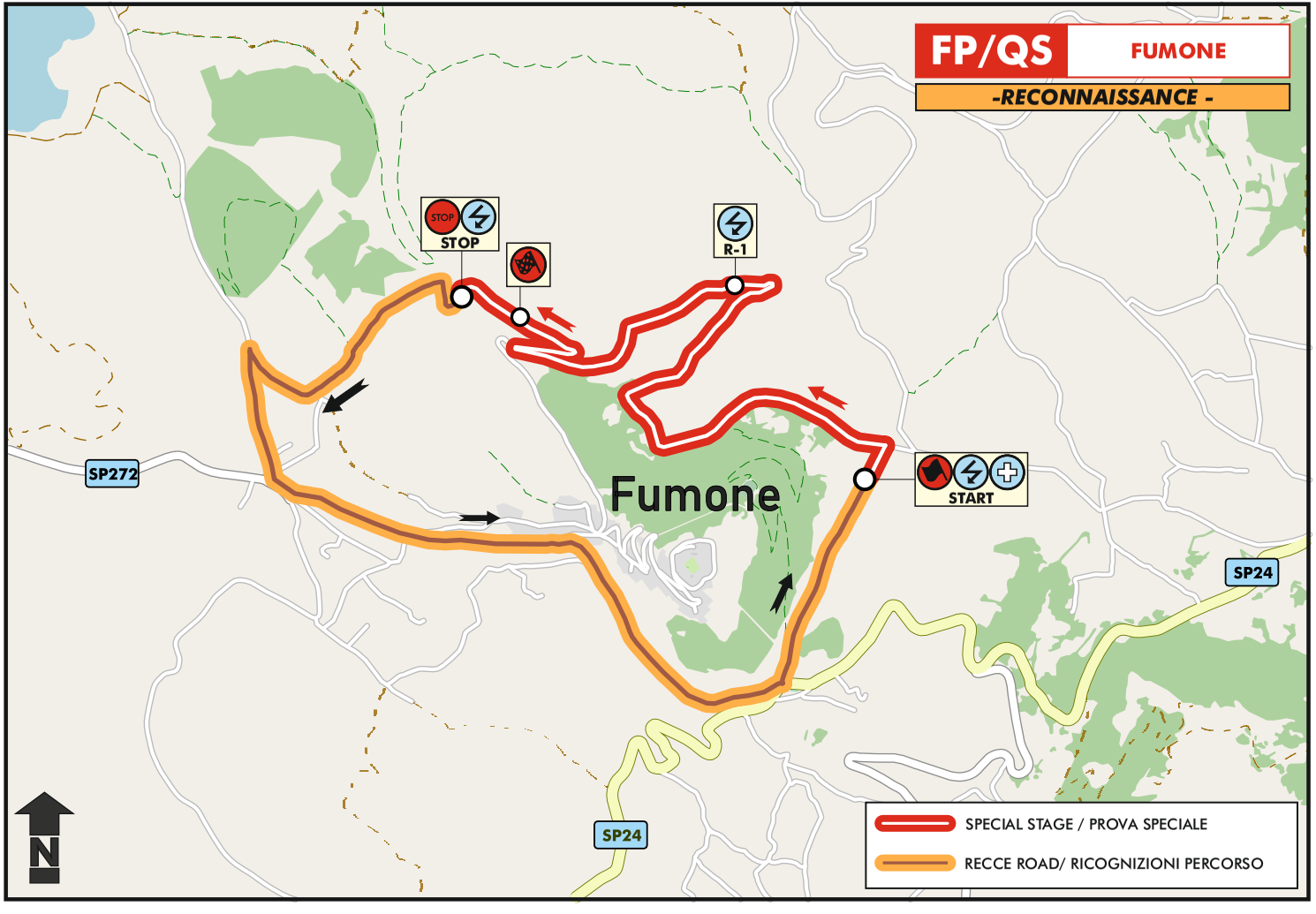
FP/QS
FUMONE
-RECONNAISSANCE -
STOP
STOP
R-1
START
Fumone
SP272
SP24
SP24
N
SPECIAL STAGE / PROVA SPECIALE
RECCE ROAD/ RICOGNIZIONI PERCORSO

STOP FP/QS/SD	Distance: 5,60 km	Day 1
START FP/QS/SD		
STOP FP/QS/SD ⟶ START FP/QS/SD		

Distance Total	Distance Partial	Direction	Information	Distance regress
0,00	---	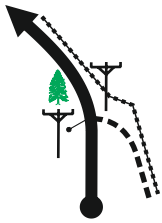 1	SS FP/QS/SD Fumone N-41° 44.304' E-13° 16.715'	5,60
0,22	**0,22**	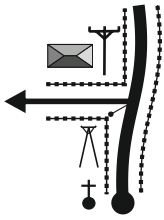 2		5,38
0,72	**0,50**	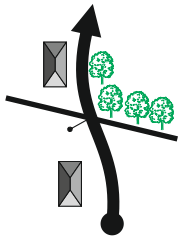 3		4,88
1,01	**0,29**	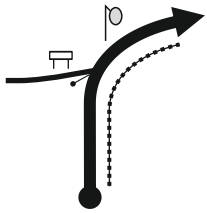 4	COMUNE DI FUMONE vicinale pozz Anagni	4,59
1,33	**0,32**	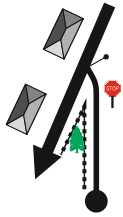 5	SP 201	4,27

0,55

STOP FP/QS/SD	Distance: 5,60 km	Day 1
START FP/QS/SD		
STOP FP/QS/SD ⟶ START FP/QS/SD		

Distance Total	Distance Partial	Direction	Information	Distance regress
1,88	**0,55**	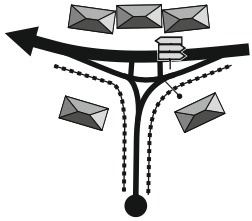 6		3,72
1,95	**0,07**	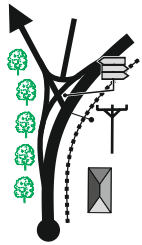 7		3,65
3,15	**1,20**	8		2,45
4,52	**1,37**	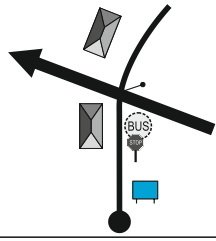 9		1,08
5,60	**1,08**	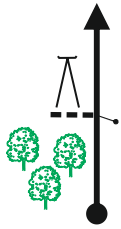 10	**SS FP/QS/SD** Fumone N-41° 43.914' E-13° 18.024'	0,00

STOP SS FP/QS/SD START SS 1/4	Distance: **44,02** km	Day **1**

STOP SS FP/QS/SD ⟶ START SS 1/4

Distance Total	Distance Partial	Direction	Information	Distance regress
0,00	---	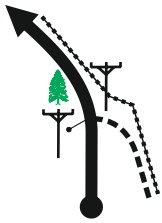 1	**SS FP/QS/SD** Fumone N-41° 44.304' E-13° 16.715'	44,02
0,22	**0,22**	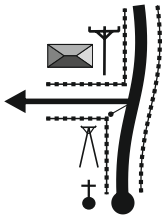 2		43,80
0,72	**0,50**	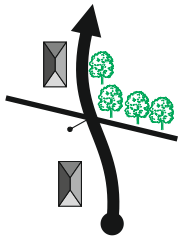 3		43,30
1,01	**0,29**	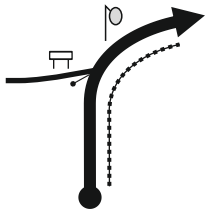 4	**COMUNE DI FUMONE** vicinale pozz Anagni	43,01
1,33	**0,32**	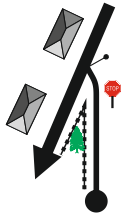 5	SP 201	42,69

0,55

STOP SS FP/QS/SD START SS 1/4	Distance: **44,02** km	Day **1**

STOP SS FP/QS/SD ⟶ START SS 1/4

Distance Total	Distance Partial	Direction	Information	Distance regress
1,88	**0,55**	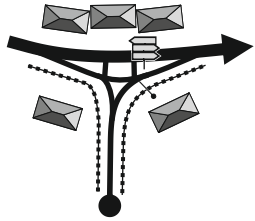 6	SP 272	42,14
5,57	**3,69**	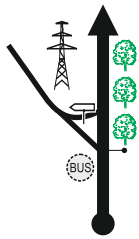 7	SP 272	38,45
10,69	**5,12**	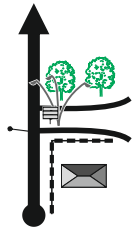 8	SP 123	33,33
10,97	**0,28**	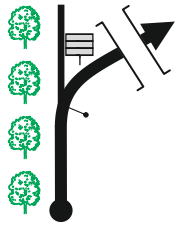 9	SP 123	33,05
11,38	**0,41**	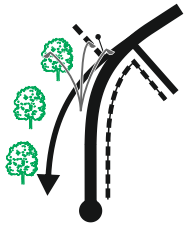 10	SP 123	32,64

0,17

STOP SS FP/QS/SD	Distance:	Day **1**
START SS 1/4	**44,02** km	

STOP SS FP/QS/SD ⟶ START SS 1/4

Distance Total	Distance Partial	Direction	Information	Distance regress
11,55	**0,17**	 11	SS 155/racc	32,47
13,57	**2,02**	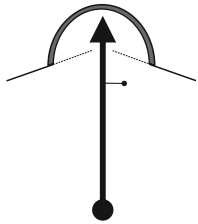 12	*TUNNEL GALERIA* SS 155/racc	30,45
17,03	**3,46**	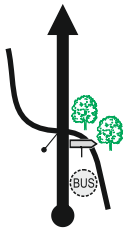 13	SS 155/racc	26,99
19,00	**1,97**	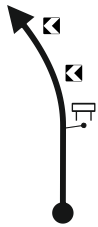 14	SS 155/racc	25,02
19,44	**0,44**	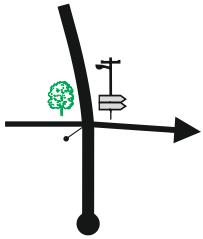 15	!!	24,58

1,12

STOP SS FP/QS/SD START SS 1/4	Distance: **44,02** km	Day **1**

STOP SS FP/QS/SD ⟶ START SS 1/4

Distance Total	Distance Partial	Direction	Information	Distance regress
20,56	**1,12**	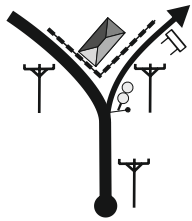 16		23,46
21,76	**1,20**	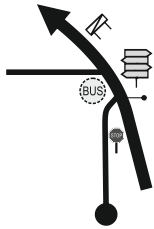 17		22,26
23,02	**1,26**	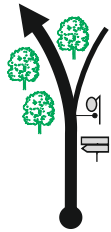 18		21,00
24,30	**1,28**	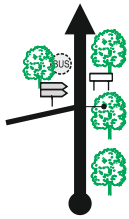 19		19,72
24,67	**0,37**	 20		19,35

0,78

STOP SS FP/QS/SD	Distance:	Day **1**
START SS 1/4	**44,02** km	

STOP SS FP/QS/SD ⟶ START SS 1/4

Distance Total	Distance Partial	Direction	Information	Distance regress
25,45	**0,78**	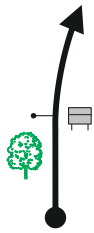 21	SS 155	18,57
26,31	**0,86**	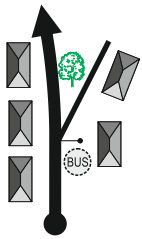 22	SS 155	17,71
26,58	**0,27**	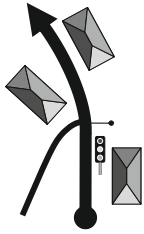 23	SS 155	17,44
27,52	**0,94**	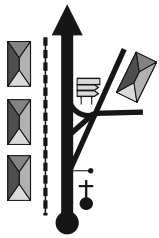 24	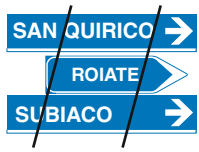 SS 155	16,50
28,03	**0,51**	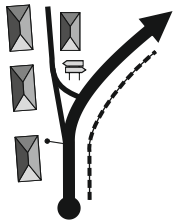 25	SS 155	15,99

3,22

STOP SS FP/QS/SD	Distance:	Day **1**
START SS 1/4	**44,02** km	

STOP SS FP/QS/SD ⟶ START SS 1/4

Distance Total	Distance Partial	Direction	Information	Distance regress
31,25	**3,22**	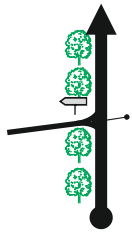 26	SS 155	12,77
33,80	**2,55**	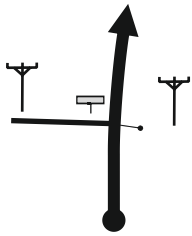 27	SS 155	10,22
34,92	**1,12**	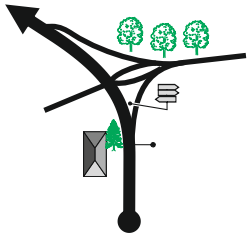 28	SS 155	9,10
37,95	**3,03**	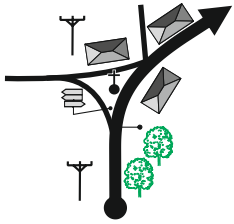 29	SS 155	6,07
38,81	**0,86**	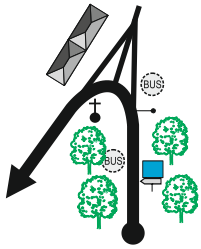 30	SS 155	5,21

3,05

STOP SS FP/QS/SD	Distance:	Day **1**
START SS 1/4	**44,02** km	

STOP SS FP/QS/SD ⟶ START SS 1/4

Distance Total	Distance Partial	Direction	Information	Distance regress
41,86	**3,05**	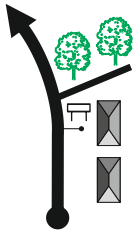 31	SS 155	2,16
42,31	**0,45**	 32	*PAVING* *PAVE* SP 42b	1,71
42,42	**0,11**	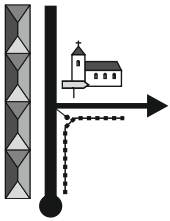 33	*TARMAC* *ASFALTO* SP 42b	1,60
42,65	**0,23**	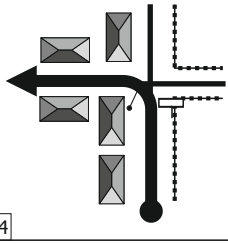 34	SP 42b	1,37
43,03	**0,38**	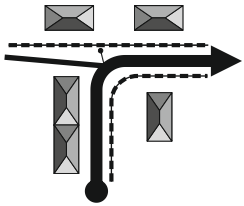 35	SP 42b	0,99

0,63

STOP SS FP/QS/SD START SS 1/4	Distance: **44,02** km	Day **1**

STOP SS FP/QS/SD ⟶ START SS 1/4

Distance Total	Distance Partial	Direction	Information	Distance regress
43,65	**0,63**	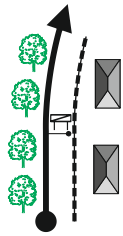 36	SP 42b	0,37
44,02	**0,37**	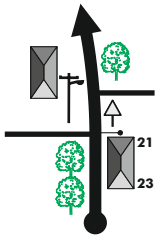 37	**SS 1/4** Rocca di Cave SP 52b N-41° 49.809' E-12° 55.812'	0,00

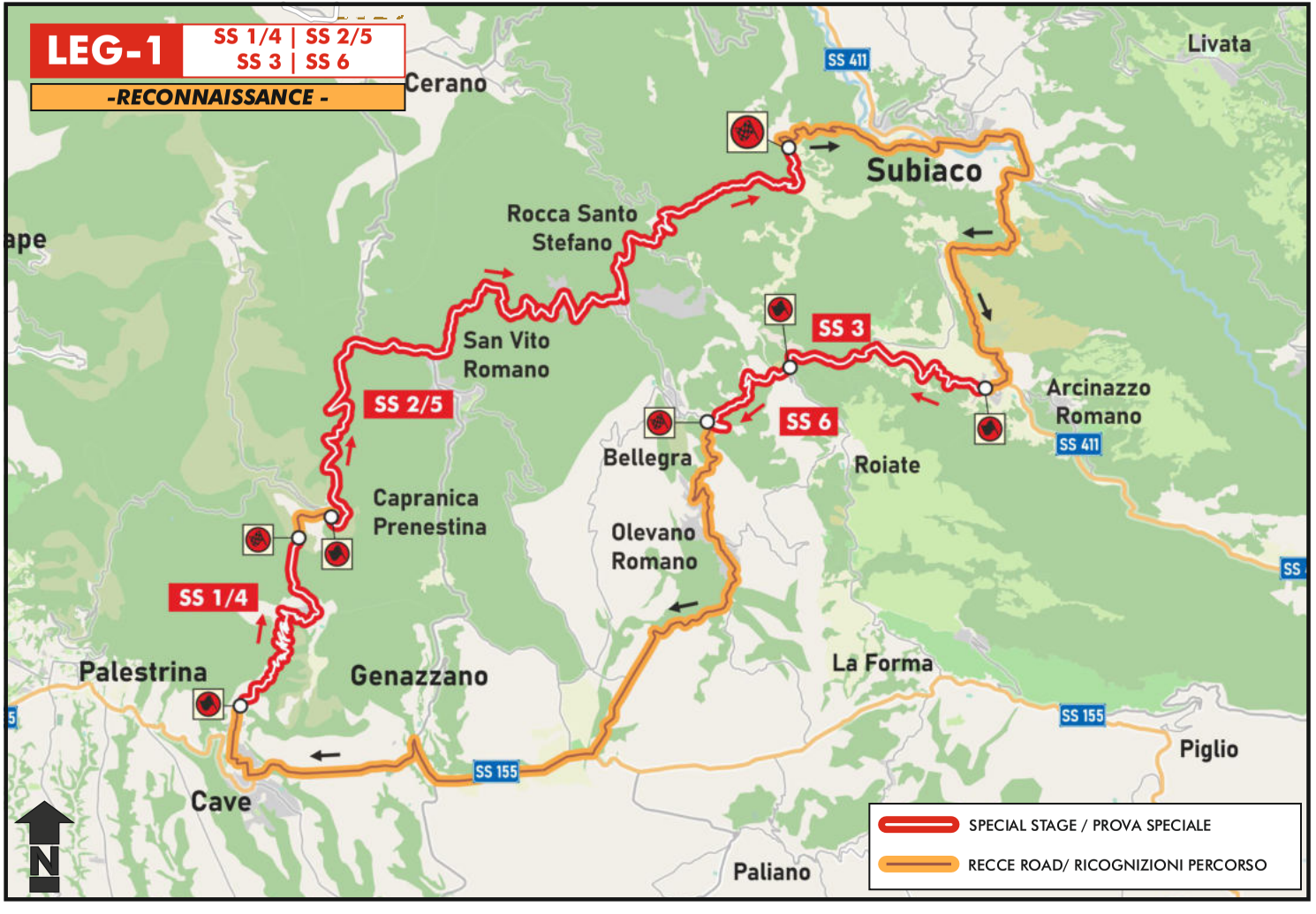
LEG-1
SS 1/4 | SS 2/5
SS 3 | SS 6
-RECONNAISSANCE -
Cerano
Livata
SS 411
Subiaco
Rocca Santo
Stefano
San Vito
Romano
SS 3
SS 2/5
SS 6
Arcinazzo
Romano
SS 411
Bellegra
Roiate
Capranica
Prenestina
Olevano
Romano
SS 1/4
Palestrina
Genazzano
La Forma
SS 155
Piglio
SS 155
Cave
Paliano
N
SPECIAL STAGE / PROVA SPECIALE
RECCE ROAD/ RICOGNIZIONI PERCORSO

STOP SS 3&6	Distance:	Day **1**
START SS 1/4	**18,09** km	

STOP SS 3&6 ⟶ START SS 1/4

Distance Total	Distance Partial	Direction	Information	Distance regress
0,00	---	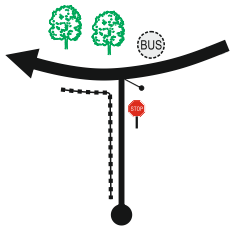 1	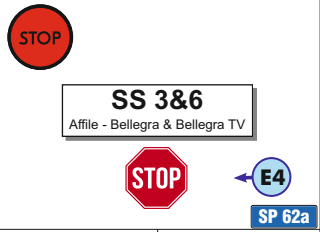 N-41° 52.692' E-13° 02.158'	18,09
0,61	**0,61**	 2	SP 62a	17,48
1,32	**0,71**	3	SP 62a	16,77
2,74	**1,42**	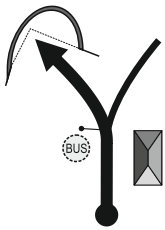 4	*TUNNEL GALERIA* SP 62a	15,35
3,11	**0,37**	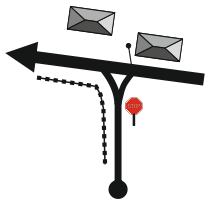 5	SP 61a	14,98

0,25

STOP SS 3&6		Distance: 18,09 km	Day 1
START SS 1/4			
STOP SS 3&6 ⟶ START SS 1/4			

Distance Total	Distance Partial	Direction	Information	Distance regress
3,36	**0,25**	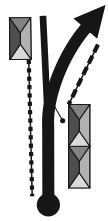 6	SP 61a	14,73
3,54	**0,18**	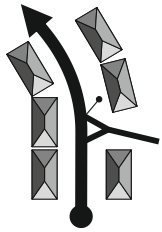 7	SP 61a	14,55
7,47	**3,93**	 8	SP 61a	10,62
8,97	**1,50**	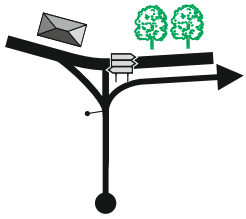 9	SP 155	9,12
9,07	**0,10**	10	SP 155	9,02

2,94

STOP SS 3&6	Distance: 18,09 km	Day 1
START SS 1/4		

STOP SS 3&6 ⟶ START SS 1/4

Distance Total	Distance Partial	Direction	Information	Distance regress
12,01	**2,94**	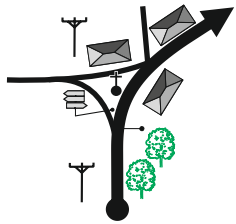 11	SS 155	6,08
12,87	**0,86**	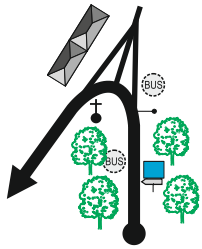 12	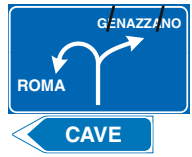 SS 155	5,22
15,92	**3,05**	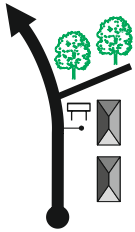 13	SS 155	2,17
16,37	**0,45**	 14	*PAVING* *PAVE* SP 42b	1,72
16,48	**0,11**	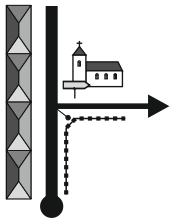 15	 *TARMAC* *ASFALTO* SP 42b	1,61

0,23

STOP SS 3&6	Distance:	Day **1**
START SS 1/4	**18,09** km	

STOP SS 3&6 ⟶ START SS 1/4

Distance Total	Distance Partial	Direction	Information	Distance regress
16,71	**0,23**	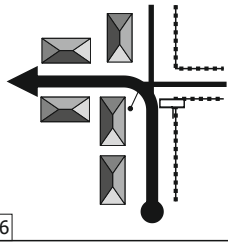 16	SP 42b	1,38
17,09	**0,38**	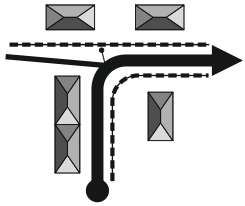 17	SP 42b	1,00
17,72	**0,63**	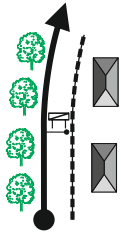 18	SP 42b	0,37
18,09	**0,37**	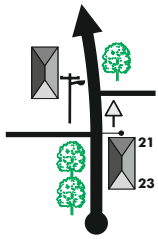 19	SS 1/4 Rocca di Cave SP 52b N-41° 49.809' E-12° 55.812'	0,00

STOP SS 3&6	Distance: 37,39 km	Day 1
START SS 7/10/13		

STOP SS 3&6 ⟶ STAR SS 7/10/13

Distance Total	Distance Partial	Direction	Information	Distance regress
0,00	---	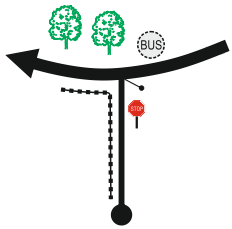 1	STOP **SS 3&6** Affile - Bellegra & Bellegra TV STOP SP 62a N-41° 52.692' E-13° 02.158'	37,39
0,61	**0,61**	 2	~~BELLEGRA~~ (loc. Venere) SP 62a	36,78
1,32	**0,71**	3	OLEVANO ROMANO SP 62a	36,07
2,74	**1,42**	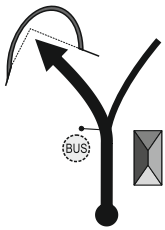 4	*TUNNEL* *GALERIA* SP 62a	34,65
3,11	**0,37**	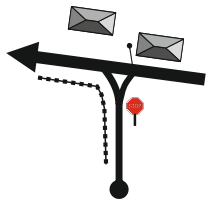 5	STOP SP 61a	34,28

0,25

STOP SS 3&6	Distance:	Day **1**
START SS 7/10/13	**37,39** km	

STOP SS 3&6 ⟶ STAR SS 7/10/13

Distance Total	Distance Partial	Direction	Information	Distance regress
3,36	**0,25**	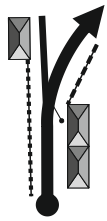 6	SP 61a	34,03
3,54	**0,18**	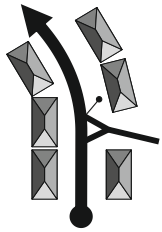 7	SP 61a	33,85
7,47	**3,93**	 8	SP 61a	29,92
9,01	**1,54**	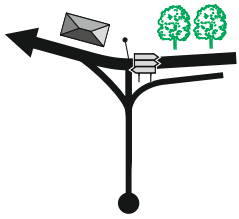 9	SP 155	28,38
10,10	**1,09**	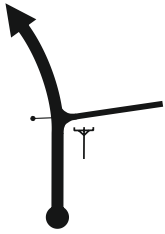 10	SP 155	27,29

2,56

STOP SS 3&6	Distance:	Day **1**
START SS 7/10/13	**37,39** km	

STOP SS 3&6 ⟶ STAR SS 7/10/13

Distance Total	Distance Partial	Direction	Information	Distance regress
12,66	**2,56**	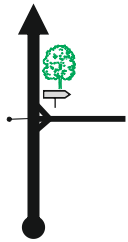 11	SP 155	24,73
14,37	**1,71**	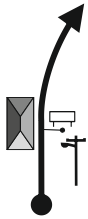 12	SP 155	23,02
15,90	**1,53**	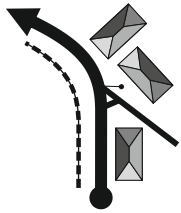 13	SP 155	21,49
16,41	**0,51**	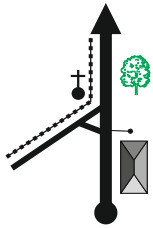 14	SP 155	20,98
17,30	**0,89**	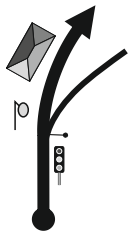 15	SP 155	20,09

1,22

STOP SS 3&6	Distance:	Day **1**
START SS 7/10/13	**37,39** km	
STOP SS 3&6 ⟶ STAR SS 7/10/13		

Distance Total	Distance Partial	Direction	Information	Distance regress
18,52	**1,22**	16	SP 155	18,87
19,26	**0,74**	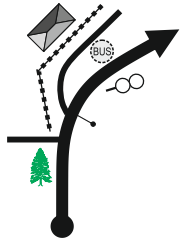 17	SP 155	18,13
22,16	**2,90**	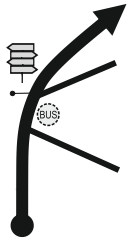 18	SP 155	15,23
24,75	**2,59**	19	SP 155	12,64
28,08	**3,33**	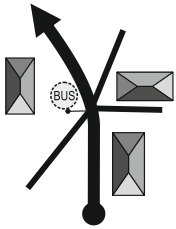 20	SP 155	9,31

0,32

STOP SS 3&6	Distance:	Day **1**
START SS 7/10/13	**37,39** km	
STOP SS 3&6 ⟶ STAR SS 7/10/13		

Distance Total	Distance Partial	Direction	Information	Distance regress
28,40	**0,32**	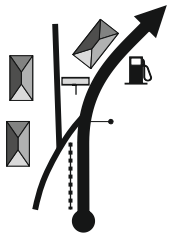 21	SP 155	8,99
28,64	**0,24**	 22	SP 155	8,75
31,04	**2,40**	 23	SP 155	6,35
33,99	**2,95**	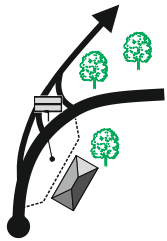 24	!!	3,40
34,21	**0,22**	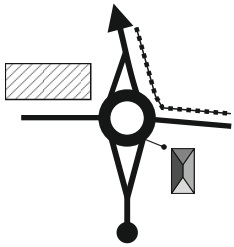 25		3,18

0,21

STOP SS 3&6	Distance:	Day **1**
START SS 7/10/13	**37,39** km	

STOP SS 3&6 ⟶ STAR SS 7/10/13

Distance Total	Distance Partial	Direction	Information	Distance regress
34,42	**0,21**	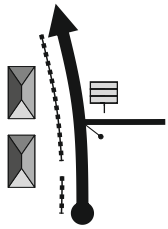 26		2,97
34,64	**0,22**	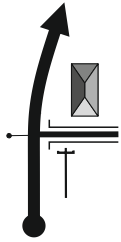 27		2,75
34,74	**0,10**	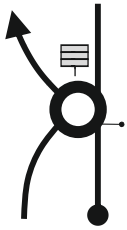 28		2,65
35,42	**0,68**	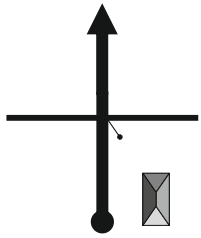 29		1,97
36,18	**0,76**	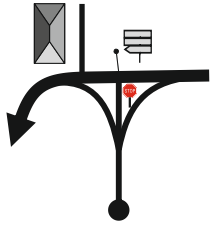 30		1,21

1,21

STOP SS 3&6	Distance:	Day **1**
START SS 7/10/13	**37,39** km	

STOP SS 3&6 ⟶ STAR SS 7/10/13

Distance Total	Distance Partial	Direction	Information	Distance regress
37,39	**1,21**	 31	**SS 7/10/13** Fiuggi - Guarcino **2** SP 147 SP 147 N-41° 48.582' E-13° 12.579'	0,00

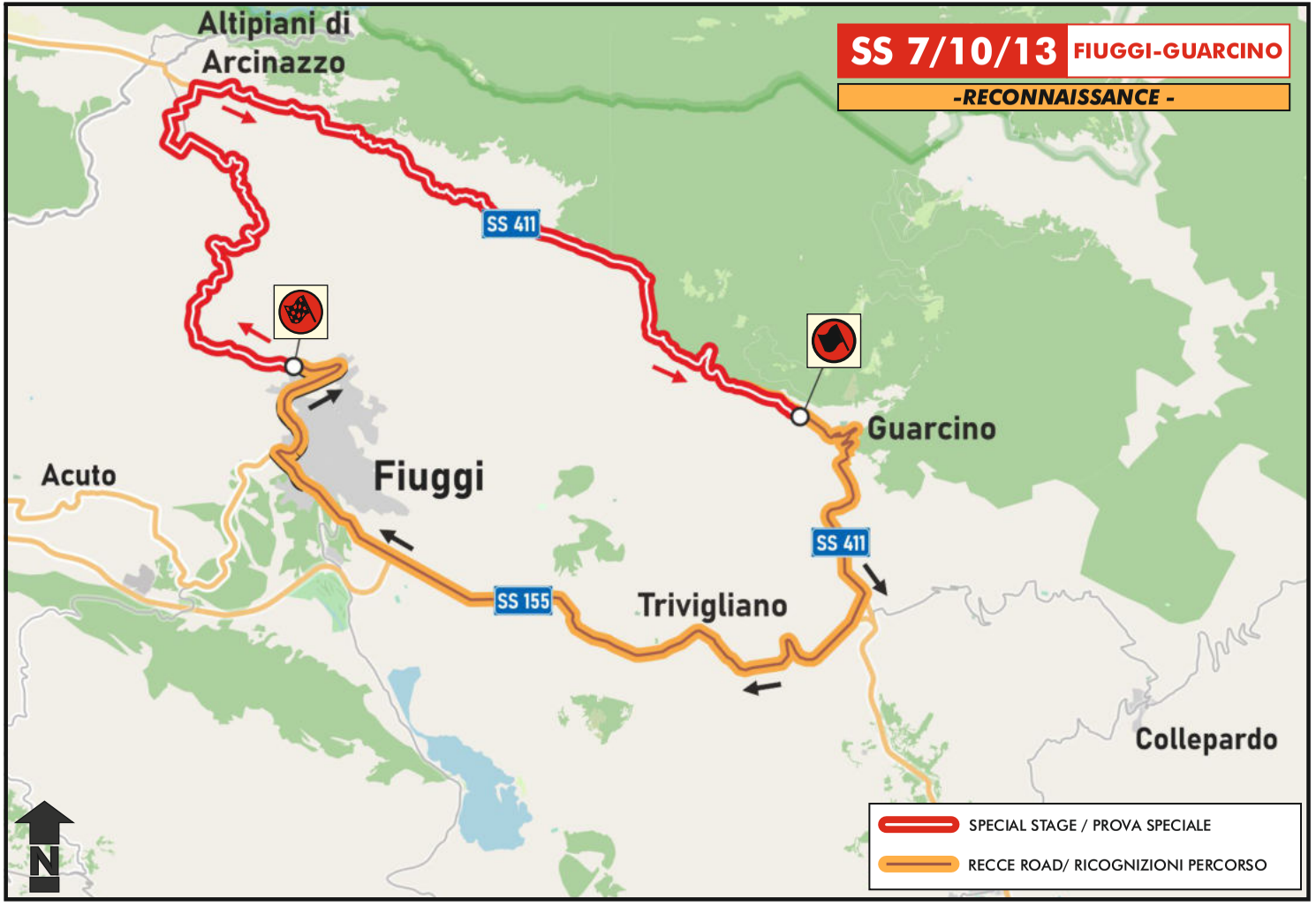
SS 7/10/13
FIUGGI-GUARCINO
-RECONNAISSANCE -
Altipiani di Arcinazzo
SS 411
Guarcino
Acuto
Fiuggi
SS 411
SS 155
Trivigliano
Collepardo
N
SPECIAL STAGE / PROVA SPECIALE
RECCE ROAD/ RICOGNIZIONI PERCORSO

STOP SS 7/10/13	Distance: 18,69 km	Day 1/2
START SS 7/10/13		

STOP SS 7/10/13 ⟶ START SS 7/10/13

Distance Total	Distance Partial	Direction	Information	Distance regress
0,00	---	1	STOP SS 7/10/13 Fiuggi - Guarcino GUARCINO SS 411 N-41° 48.117' E-13° 18.509'	18,69
0,44	**0,44**	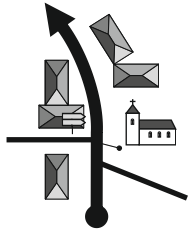 2	FROSINONE 21 ROMA 81 SS 411	18,25
1,78	**1,34**	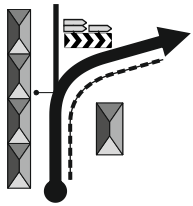 3	FROSINONE ALATRI FIUGGI SS 411	16,91
4,59	**2,81**	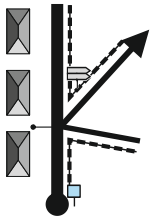 4	!! TRIVIGLIANO FIUGGI VISO NEL LAZIO ALATRI FRIOSINONE TRIVIGLIANO FIUGGI SS 411	14,10
4,71	**0,12**	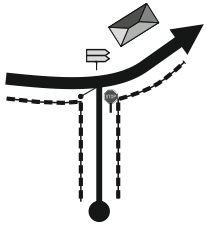 5	TRIVIGLIANO FIUGGI STOP SS 155	13,98

3,45

STOP SS 7/10/13	Distance: 18,69 km	Day 1/2
START SS 7/10/13		

STOP SS 7/10/13 ⟶ START SS 7/10/13

Distance Total	Distance Partial	Direction	Information	Distance regress
8,16	**3,45**	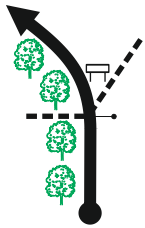 6		10,53
10,70	**2,54**	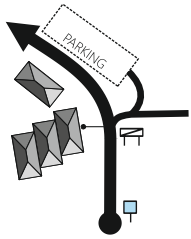 7		7,99
13,39	**2,69**	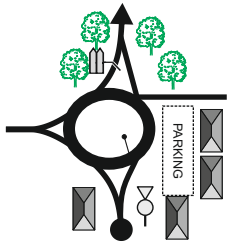 8	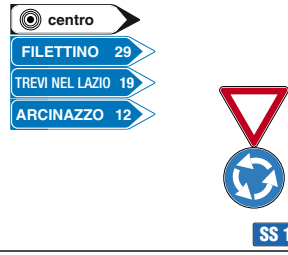	5,30
13,64	**0,25**	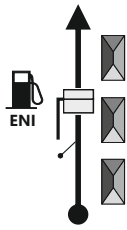 9		5,05
14,24	**0,60**	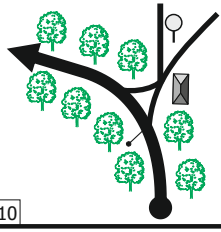 10		4,45

0,17

STOP SS 7/10/13	Distance: 18,69 km	Day 1/2
START SS 7/10/13		

STOP SS 7/10/13 ⟶ START SS 7/10/13

Distance Total	Distance Partial	Direction	Information	Distance regress
14,41	**0,17**	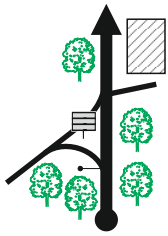 11	SS 155	4,28
14,77	**0,36**	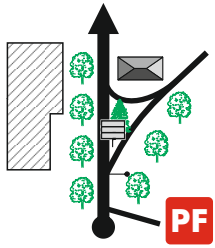 12	SS 155	3,92
14,91	**0,14**	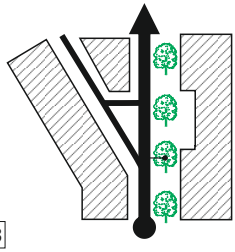 13	SS 155	3,78
15,07	**0,16**	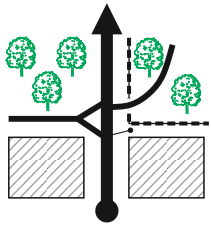 14		3,62
15,52	**0,45**	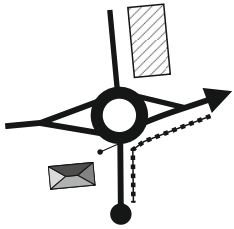 15		3,17

0,20

STOP SS 7/10/13	Distance:	Day **1/2**
START SS 7/10/13	**18,69** km	

STOP SS 7/10/13 ⟶ START SS 7/10/13

Distance Total	Distance Partial	Direction	Information	Distance regress
15,72	**0,20**	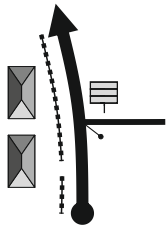 16		2,97
15,94	**0,22**	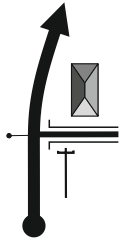 17		2,75
16,04	**0,10**	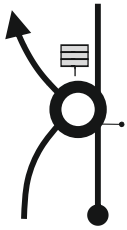 18		2,65
16,72	**0,68**	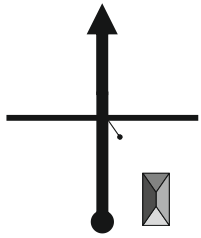 19		1,97
17,48	**0,76**	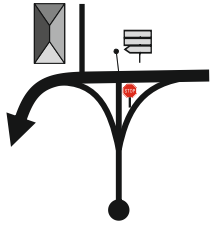 20		1,21

1,21

STOP SS 7/10/13	Distance:	Day **1/2**
START SS 7/10/13	**18,69** km	
STOP SS 7/10/13 ⟶ START SS 7/10/13		

Distance Total	Distance Partial	Direction	Information	Distance regress
18,69	**1,21**	 21	**SS 7/10/13** Fiuggi - Guarcino **2** SP 147 SP 147 N-41° 48.582' E-13° 12.579'	0,00

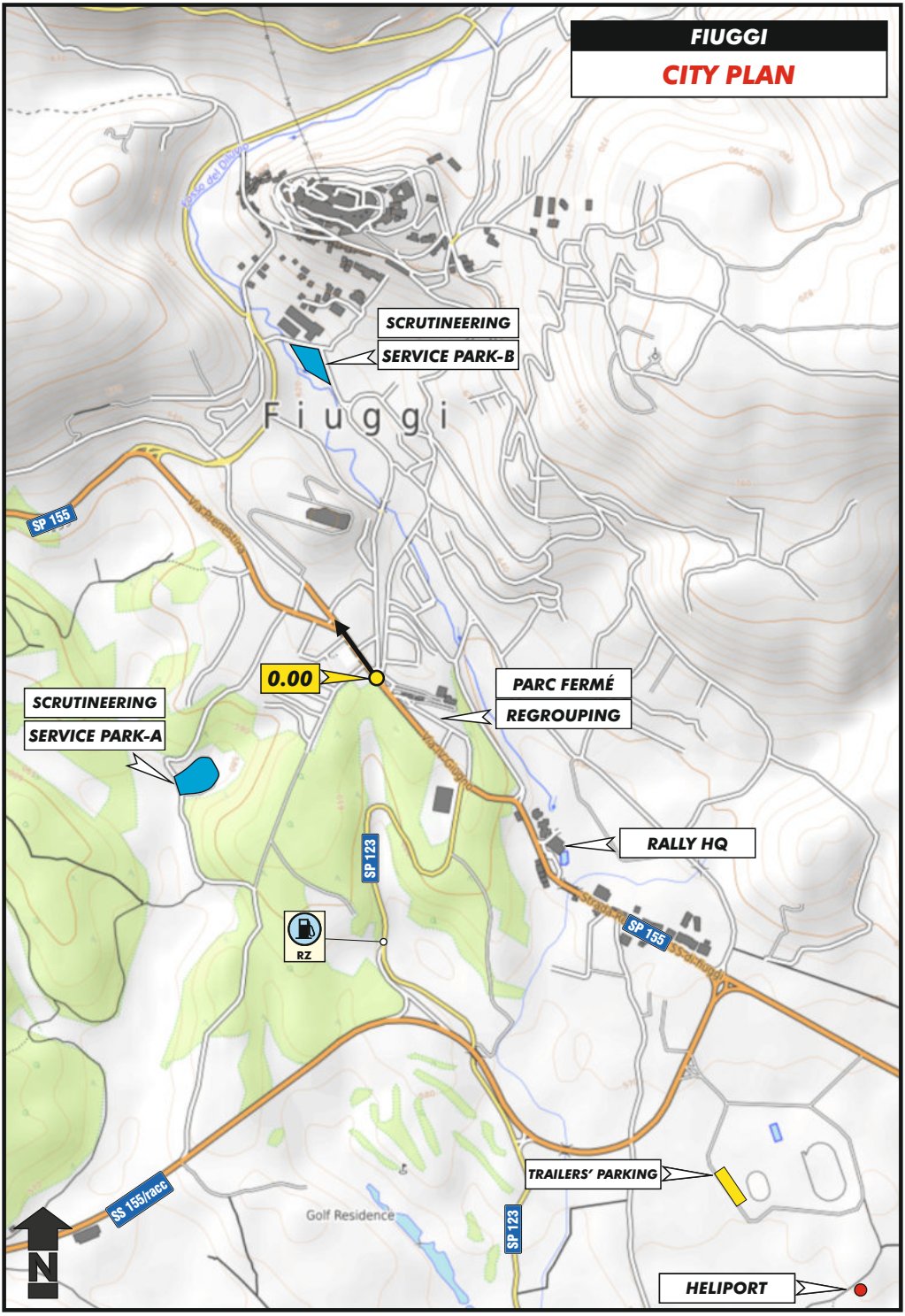
FIUGGI
CITY PLAN
SCRUTINEERING
SERVICE PARK-B
Fiuggi
SP 155
0.00
PARC FERMÉ
REGROUPING
SCRUTINEERING
SERVICE PARK-A
RALLY HQ
SP 123
RZ
SP 155
TRAILERS' PARKING
SS 155/racc
Golf Residence
SP 123
HELIPORT
N

FIUGGI - PARC FERME START SS 7/10/13	Distance: 71,35 km	Day 2

Distance Total	Distance Partial	Direction	Information	Distance regress
0,00	---	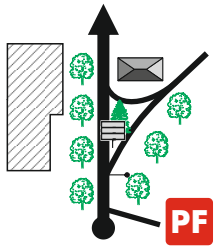 1	SS 155	3,92
0,14	**0,14**	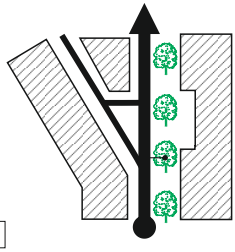 2	SS 155	3,78
0,30	**0,16**	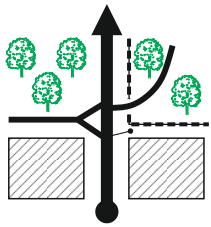 3		3,62
0,75	**0,45**	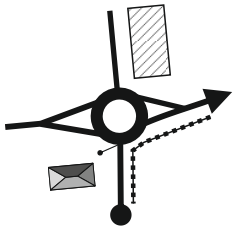 4		3,17
0,95	**0,20**	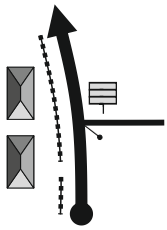 5		2,97

0,22

FIUGGI - PARC FERME START SS 7/10/13	Distance: 71,35 km	Day 2

Distance Total	Distance Partial	Direction	Information	Distance regress
1,17	**0,22**	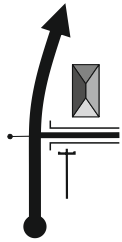 6		2,75
1,27	**0,10**	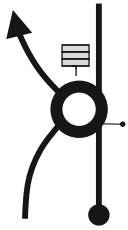 7		2,65
1,95	**0,68**	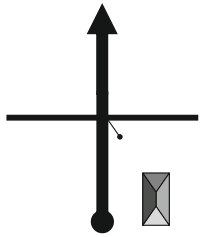 8		1,97
2,71	**0,76**	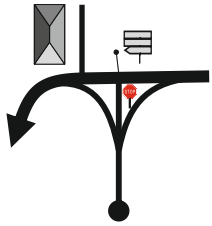 9		1,21
3,92	**1,21**	 10	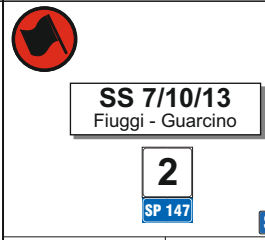 N-41° 48.582' E-13° 12.579'	0,00