Road Book LEG 1

Rally di Roma Capitale

www.rallydiromacapitale.it

Follow us

con il sostegno della

ACCIDENT & SAFETY PROCEDURE

1. All competitors must be conversant with Art. 53 (INCIDENT ON A SPECIAL STAGE) of FIA Regional Rally Championships Sporting Regulations.
2. In the case of an accident where urgent medical attention is required, the following applies:
– The SOS switch on the emergency console must be activated as soon as possible (if applicable)
– When possible the red “SOS” sign should immediately be displayed to the following cars and to any helicopter attempting to assist.
– As soon as possible, the red reflective triangle must be placed in a conspicuous position on the same side of the road as the car at least 50 metres before the car’s position, in order to warn following drivers, even if the car is off the road.
3. Any crew which has the red “SOS” sign displayed to them, or which sees a car which has suffered an accident, and the OK sign is not shown, shall immediately and without exception stop to render assistance. All following cars shall also stop. The second car at the s cene shall proceed to inform the next radio point. Subsequent cars shall leave a clear route for emergency vehicles. All crews stopped by this procedure will be allocated a time according to Art. 52.
4. In the case of an accident where immediate medical interv ention is not required or of a car stopping for any other reason on or beside a special stage, whether temporarily or permanently, the following applies:
– The OK switch on the emergency console must be activated within on minute (if applicable).
– The green “OK” sign must immediately be displayed to the following cars and to any helicopter attempting to assist. If the crew leaves the vehicle, the “OK” sign must be displayed so that it is clearly visible to all following crews.
– The red triangle must be placed in a conspicuous position on the same side of the road as the car by a member of the crew at least 50 metres before the car’s position, in order to warn following drivers, even if the car is off the road.
5. Should the emergency console display show th e SOS, the OK or Hazard signal, then this signal is the equivalent to the display of the SOS/OK board or the red reflective triangle.
6. Should it not be possible, for whatever reason, to display the OK/SOS board in any of the above situations, this may be replaced by an evident and clearly understandable sign language shown by the crew outside of the car:
– an arm and thumb up to indicate “OK”
– crossed arms above the head to indicate “SOS”.

7. Any crew which is able but fails to comply with the above rules wi ll be reported by the Clerk of the Course to the Stewards.
8. Any crew retiring from a rally must report such final retirement to the organisers as soon as possible, save in a case of force majeure. Any crew failing to comply will be subject to a penalty at th e Stewards’ discretion.

EMERGENCY NUMBER
+39 340 003 57 31

SAFETY INFORMATIONS

Name/Address/Web Site	Type Of Institution	Phone
ROME EUR		
Comando Provinciale VV.F. di Roma Via Genova, 3/a 00184 Rome	Fire Station	+39 06 46721
Distaccamento Cittadino EUR Piazza F. Vivona, 4 00144 Rome	Fire Station	+39 06 5926101
Carabinieri Comando Compagnia Roma EUR Viale Asia, 48 00144 Rome	Police Station	+39 06 54274800
Polizia Commissariato Esposizione XII Via Asia, 32 00144 Rome	Police Station	+39 065439381
Sant'Eugenio Hospital Piazzale dell'Umanesimo, 10 00144 Rome	Hospital	+39 06 51001
FIUGGI		
Carabinieri di Fiuggi, Via Armando Diaz nr.140	Police Station	+39 07 75 515 022
Polizia di Stato Commissariato di Fiuggi, Via Prenestina nr.58	Police Station	+39 07 75 549 811
Polizia Locale di Fiuggi P.le Anticoli nr.1	Police Station	+39 07 75 515 681
Ospedale Civile di Alatri, località Chiappitto nr.1	Emergency	+39 07 75 43 81
Ospedale Civile di Anagni, Via Onorato Capo nr.2	Emergency	+39 07 75 88 21
Ospedale Civile di Frosinone, Via Fabi nr.1	Emergency	+ 39 07 75 18 831

SPEED LIMITS IN ITALY

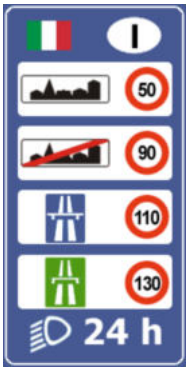

ROAD BOOK - 1

Questo Road Book è stato rilevato e compilato nel mese di marzo 2022, riportando lo stato delle strade e della segnaletica all' epoca del rilevamento. Ogni significativo cambiamento che avverrà dopo la stampa verrà comunicato dall' Organizzatore con relative Circolari Informative.
Nel caso in cui il transito di una Prova Speciale non fosse possibile, sono stati predisposti dei percorsi alternativi per raggiungere il Controllo Orario successivo, che trovate alla fine di tale fascicolo.

Tracing and editing of this Road Book was carried out in March 2022, reporting conditions of the road and the signals during the tracing. Any significant modifications of the traffic which may arise subsequent to the printing of the road book, will advise by Bulletin.
Should the case arise that a SS becomes unfit or unavailable for use by rally cars , an alternative route to the successive TC has already been established at the end of this book. Without indication, go straight ahead to main road.

Created by MAR-FI

SIMBOLOGIA - SYMBOLS

CONTROLLO ORARIO
TIME CONTROL

PARTENZA PS
SPECIAL STAGE START

ARRIVO LANCIATO PS
SPECIAL STAGE FINISH

STOP

CONTROLLO STOP
SPECIAL STAGE STOP CONTROL

INTERMEDIO RADIO
RADIO COMUNICATION POINT

E-1

EVACUAZIONE
EVACUATION

AMBULANZA
AMBULANCE

PUNZONATURA GOMME
TYRE MARKING

RIFORNIMENTO CARBURANTE
REFUEL ZONE

JoF
CF

COMMISSARIO DI FATTO
JUDGE OF FACT

!!

ATTENZIONE
ATTENTION

PUNTO DI MISURA
MEASURING POINT

STRADA SECONDARIA
SECONDARY ROAD

DIREZIONE
DIRECTION

PONTE
BRIDGE

MONTE
CREST

CASA
BUILDING

CHIESA
CHURCH

CAPELLA
SHRINE

CANCELLO
GATE

ROMA

INDICAZIONE DA SEGUIRE
FOLLOW THE DIRECTION

FIUGGI

CARTELLO DI LOCALITA
LOCALITY PANNEL

Control type Tipo di controllo	**RALLY SIGNS / SEGNALETICA DEL RALLY** *Diameter of signs: about 70cm / Diametro dei segnali: circa 70cm*		
Direction Senso di marcia			
	YELLOW **GIALLO**	**RED** **ROSSO**	**BEIGE** **BEIGE**
PASSAGE CONTROL **CONTROLLO** **DI PASSAGIO**	25m	PS / C.P. 25m	
TIME CONTROL **CONTROLLO** **ORARIO**	25m	TC / C.O. 25m	
TC - SERVICE IN **C.O. - ASSITENZA** **ENTRANTA**	5m	TC / C.O. 5m	
TC - SERVICE OUT **C.O. - ASSITENZA** **USCITA**	5m	TC / C.O. 5m	
TC + SS START **C.O. + PARTENZA** **P.S.**	25m	TC / C.O. 50-200m **SS START** **PARTENZA P.S.** 25m	
SS END **FINE P.S.**	**FLYING FINISH** ARRIVO LANCIATO 100m	**FLYING FINISH** ARRIVO LANCIATO 100-300m STOP **STOP** 25m	

OTHER FIA STANDARD RALLY SIGNS / ALTRI SEGNI RALLY STANDARD DELLA FIA

	YELLOW **GIALLO**	**BLUE** **BLU**	**BEIGE** **BEIGE**
TIRE MARKING **PUNZONATORA** **GOMME**		ONE SIGN FOR ALL TYRES OPERATIONS UN SEGNO PER TUTTE LE OPERAZIONI DI GOMME	
REFUELING **RIFORNIMENTO**		ONE SIGN FOR ALL REFUEL OPERATIONS UN SEGNO PER TUTTE LE OPERAZIONI DI RIFORNIMENTO	
SERVICE **ASSISTENZA**		ONE SIGN FOR ALL TYRES OPERATIONS UN SEGNO PER TUTTE LE OPERAZIONI DI ASSISTENZA	
MEDIA ZONE **ZONA MEDIA**		ONE SIGN FOR ALL MEDIA OPERATIONS UN SEGNO PER TUTTE LE OPERAZIONI DI MEDIA	
RADIO POINT **INTERMEDIO** **RADIO**	100m		
AMBULANCE **AMBULANZA**	100m		

ITINERARY - FRIDAY - 22.07.2022
TABELLA DISTANZE E TEMPI - VENERDI - 22.07.2022

RALLY DI ROMA CAPITALE 2022

Free Practice / Qualifying Stage — ***Friday 22nd July 2022***

TC	LOCATION	SS dist.	Liaison dist.	Total dist.	Target time	AVS	First car due
RZ QS	Fiuggi - Refuel						
	Fumone - Start Free Practice						08:00
	FREE PRACTICE CLOSES AT 10:00						
TCQS	Fumone						10:27
QS	***Fumone - QUALIFYING STAGE***	***4,02***					**10:30**
TCPF	Fiuggi - Parc Fermè IN		13,23	17,25	00:30	*34,5*	11:00

Vers. bull. 1 - 10/07/22

QS Totals	**4,02**	**13,23**	**17,25**

Sunrise: Fiuggi 05:52
Sunset: Fiuggi 20:34

Shakedown — ***Friday 22nd July 2022***

TC	LOCATION	SS dist.	Liaison dist.	Total dist.	Target time	AVS	First car due
RZ SD	Fiuggi - Refuel						
	Shakedown Start						11:30
SD	***Fumone - SHAKEDOWN***	***4,02***					
	SHAKEDOWN CLOSES AT 13:30						

Vers bull 1 - 10.07.2022

Sunrise: Fiuggi 05:52
Sunset: Fiuggi 20:34

RALLY DI ROMA CAPITALE 2022

Start (Ceremonial Start) / Section 1 — ***Friday 22nd July 2022***

TC	LOCATION	SS dist.	Liaison dist.	Total dist.	Target time	AVS	First car due
	Roma Castel Sant'Angelo - ***Ceremonial Start and Roma Parade***						**19:00**
SSS	Rally Start - Via delle Terme di Traiano						20:01
SSS 1	***Colosseo ACI Roma***	***1,70***			00:07		**20:08**
RZ 1	Fiuggi - Refuel						
	Distance to next refuel	(0,00)	(56,34)	(56,34)			
1A	Fiuggi - Parc Fermè IN		94,86	96,56	02:30	*38,6*	22:38

Vers bull 1 - 10.07.2022

Friday Totals	**1,70**	**94,86**	**96,56**

Sunrise: Fiuggi 05:52
Sunset: Roma 20:35

Section

Section 1

ITINERARY - SATURDAY - 23.07.2022
TABELLA DISTANZE E TEMPI - SABATO - 23.07.2022

RALLY DI ROMA CAPITALE 2022

Re-Start (Sections 2&3) — ***Saturday 23rd July 2022***

TC	LOCATION	SS dist.	Liaison dist.	Total dist.	Target time	AVS	First car due	Section
1B	Parc Fermé **OUT**						07:00	Section 2
1C	Service **IN**		1,23	1,23	00:05	*14,8*	07:05	
A	***Fiuggi - SERVICE***	**(1,70)**	**(96,09)**	**(97,79)**	**0:15+8'**			
1D	Fiuggi - Service **OUT**						07:28	
RZ 2	Ceprano - Refuel Distance to next refuel	(34,53)	(66,86)	(101,39)				
2	Roccasecca		75,81	75,81	01:39	*45,9*	09:07	
SS 2	***Roccasecca - Colle S. Magno 1***	***5,45***			00:03		***09:10***	
3	Santopadre		30,53	35,98	00:52	*41,5*	10:02	
SS3	***Santopadre - Fontana Liri 1***	***29,08***			00:03		***10:05***	
RZ 3	Ceprano - Refuel Distance to next refuel	(11,85)	(129,99)	(141,84)				
4	Guarcino		61,63	90,71	01:52	*48,6*	11:57	
SS 4	***Guarcino - Alitpiani 1***	***11,75***			00:03		***12:00***	
4A	Regroup & Technical Zone **IN**		27,75	39,50	00:55	*43,1*	12:55	
	Fiuggi - REGROUP & TECHNICAL ZONE				00:25			
4B	Regroup & Tecnical Zone **OUT**						13:20	Section 3
4C	Service **IN**		1,23	1,23	00:10	*7,4*	13:30	
B	***Fiuggi - SERVICE***	**(46,28)**	**(196,95)**	**(243,23)**	**0:30+8'**			
4D	Fiuggi - Service **OUT**						14:08	
RZ 4	Ceprano - Refuel Distance to next refuel	(34,53)	(66,86)	(101,39)				
5	Roccasecca		75,81	75,81	01:39	*45,9*	15:47	
SS 5	***Roccasecca - Colle S. Magno 2***	***5,45***			00:03		***15:50***	
6	Santopadre		30,53	35,98	00:52	*44,5*	16:42	
SS 6	***Santopadre - Fontana Liri 2***	***29,08***			00:03		***16:45***	
RZ 5	Ceprano - Refuel Distance to next refuel	(11,85)	(79,00)	(90,85)				
7	Guarcino		61,63	90,71	01:52	*48,6*	18:37	
SS 7	***Guarcino - Altipiani 2***	***11,75***			***00:03***		***18:40***	
7A	Parc Ferme & Technical Zone **IN**		27,75	39,50	00:55	*43,1*	19:35	
	Fiuggi - TECHNICAL ZONE & PARC FERMÉ			*min*	10'			
7B	Parc Ferme' **OUT** - Flexi Service **IN**							
C	***Fiuggi - FLEXI SERVICE***	**(46,28)**	**(195,72)**	**(242,00)**	**0:45+8'**			
7C	Fiuggi - Flexi Service **OUT** - Parc Ferme' **IN**							
	All cars must be returned to Parc Fermé no later than						***23:00***	

Vers bull. 1 - 10.07.2022

Saturday totals	**92,56**	**392,67**	**485,23**

Sunrise: Fiuggi 05:52
Sunset Fiuggi 20:32

ITINERARY - SUNDAY - 24.07.2022
TABELLA DISTANZE E TEMPI - DOMENICA - 24.07.2022

RALLY DI ROMA CAPITALE 2022

Re-Start (Sections 4,5&6) — ***Sunday 24th July 2022***

TC	LOCATION	SS dist.	Liaison dist.	Total dist.	Target time	AVS	First car due	Section
7D	Parc Fermé **OUT**						07:15	Section 4
7E	Service **IN**		1,23	1,23	00:05	*14,8*	07:20	
D	***Fiuggi - SERVICE***	**(0,00)**	**(1,23)**	**(1,23)**	**0:15+8'**			
7F	Service **OUT**						07:43	
RZ 6	Fiuggi - Refuel Distance to next refuel	(46,36)	(88,00)	(134,36)				
8	Cappuccini		8,78	8,78	00:22	*23,9*	08:05	
SS 8	***Fiuggi 1***	***6,72***			00:03		***08:08***	
9	Cave		31,78	38,50	00:52	*44,4*	09:00	
SS 9	***Rocca di Cave - Subiaco 1***	***32,30***			00:03		***09:03***	
10	Affile		10,92	43,22	01:00	*43,2*	10:03	
SS 10	***Affile - Bellegra 1***	***7,34***			00:03		***10:06***	
10A	Regroup & Technical Zone **IN**		35,29	42,63	00:58	*44,1*	11:04	
	Fiuggi - REGROUP & TECHNICAL ZONE				00:30			
10B	Regroup & Technical Zone **OUT**						11:34	Section 5
10C	Service **IN**		1,23	1,23	00:10	*7,4*	11:44	
E	***Fiuggi - SERVICE***	**(46,36)**	**(88,00)**	**(134,36)**	**0:30+8**			
10D	Service **OUT**						12:22	
RZ 7	Fiuggi - Refuel Distance to next refuel	(39,64)	(77,52)	(117,16)				
11	Cave		35,11	35,11	00:50	*42,1*	13:12	
SS 11	***Rocca di Cave - Subiaco 2***	***32,30***			00:03		***13:15***	
12	Affile		10,92	43,22	01:00	*43,2*	14:15	
SS 12	***Affile - Bellegra 2***	***7,34***			00:03		***14:18***	
RZ 8	Fiuggi - Refuel Distance to Parc Ferme	(6,72)	(33,20)	(39,92)				
12A	Regroup **IN**		35,61	42,95	00:56	*46,0*	*15:14*	
	Fiuggi - REGROUP				00:40			
12B	Regroup **OUT**						*15:54*	Section 6
13	Cappuccini		3,27	3,27	00:11	*17,8*	16:05	
SS 13	***Fiuggi Power Stage***	***6,72***			00:03		***16:08***	
13A	Fiuggi - ***Finish*** - *Holding* ***IN***		28,27	34,99	00:52	*40,4*	17:00	

V3.2 - 28.06.2022

Sunday totals	**92,72**	**202,41**	**295,13**

Sunrise: Fiuggi 05:53
Sunset Fiuggi 20:34

Day	*n° SS*	*Km SS*	*Km RS*	*Tot Km*	*% SS*
Friday - Section 1	1	1,70	94,86	96,56	1,8%
Saturday - Sections 2&3	6	92,56	392,67	485,23	19,1%
Sunday - Sections 4,5&6	6	92,72	202,41	295,13	31,4%
TOTALS OF THE RALLY	**13**	**186,98**	**689,94**	**876,92**	**21,3%**

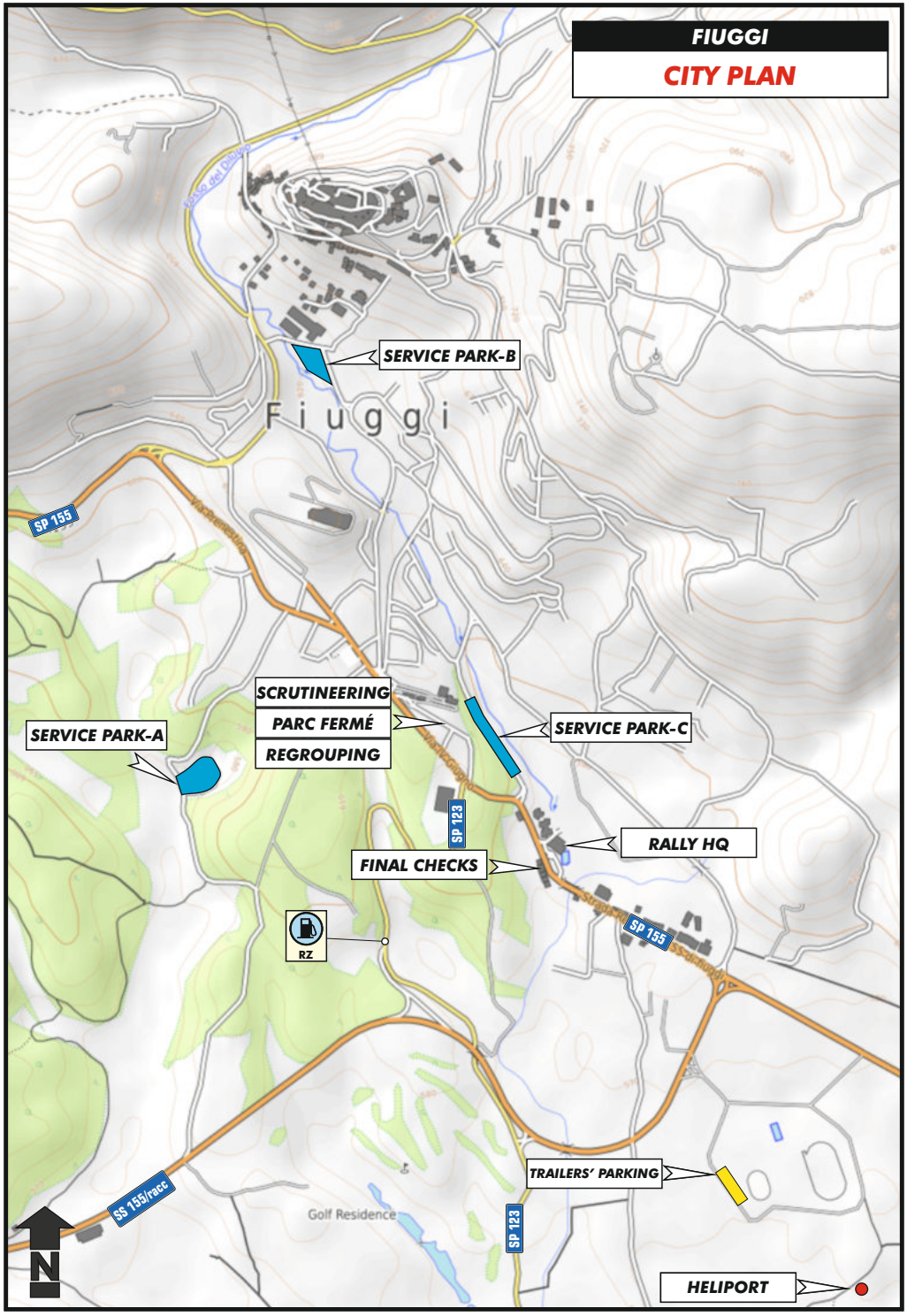
FIUGGI
CITY PLAN
SERVICE PARK-B
Fiuggi
SP 155
SCRUTINEERING
PARC FERMÉ
REGROUPING
SERVICE PARK-A
SERVICE PARK-C
SP 123
RALLY HQ
FINAL CHECKS
RZ
SP 155
TRAILERS' PARKING
SS 155/racc
Golf Residence
SP 123
HELIPORT
N

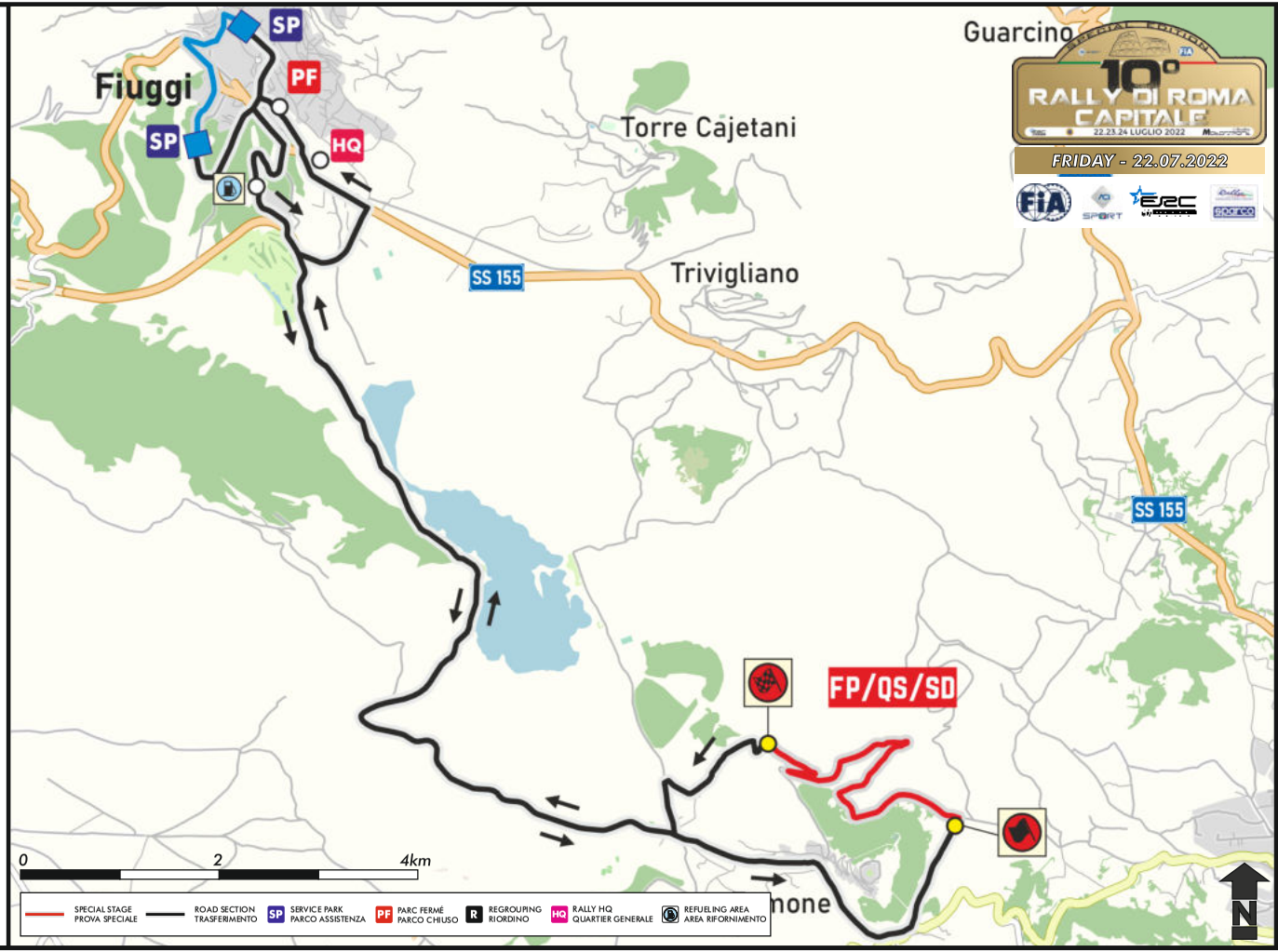
10° RALLY DI ROMA CAPITALE
22.23.24 LUGLIO 2022
FRIDAY - 22.07.2022
Fiuggi
SP
PF
HQ
Torre Cajetani
Guarcino
SS 155
Trivigliano
FP/QS/SD
0
2
4km
SPECIAL STAGE PROVA SPECIALE
ROAD SECTION TRASFERIMENTO
SERVICE PARK PARCO ASSISTENZA
PARC FERMÉ PARCO CHIUSO
REGROUPING RIORDINO
RALLY HQ QUARTIER GENERALE
REFUELING AREA AREA RIFORNIMENTO
N

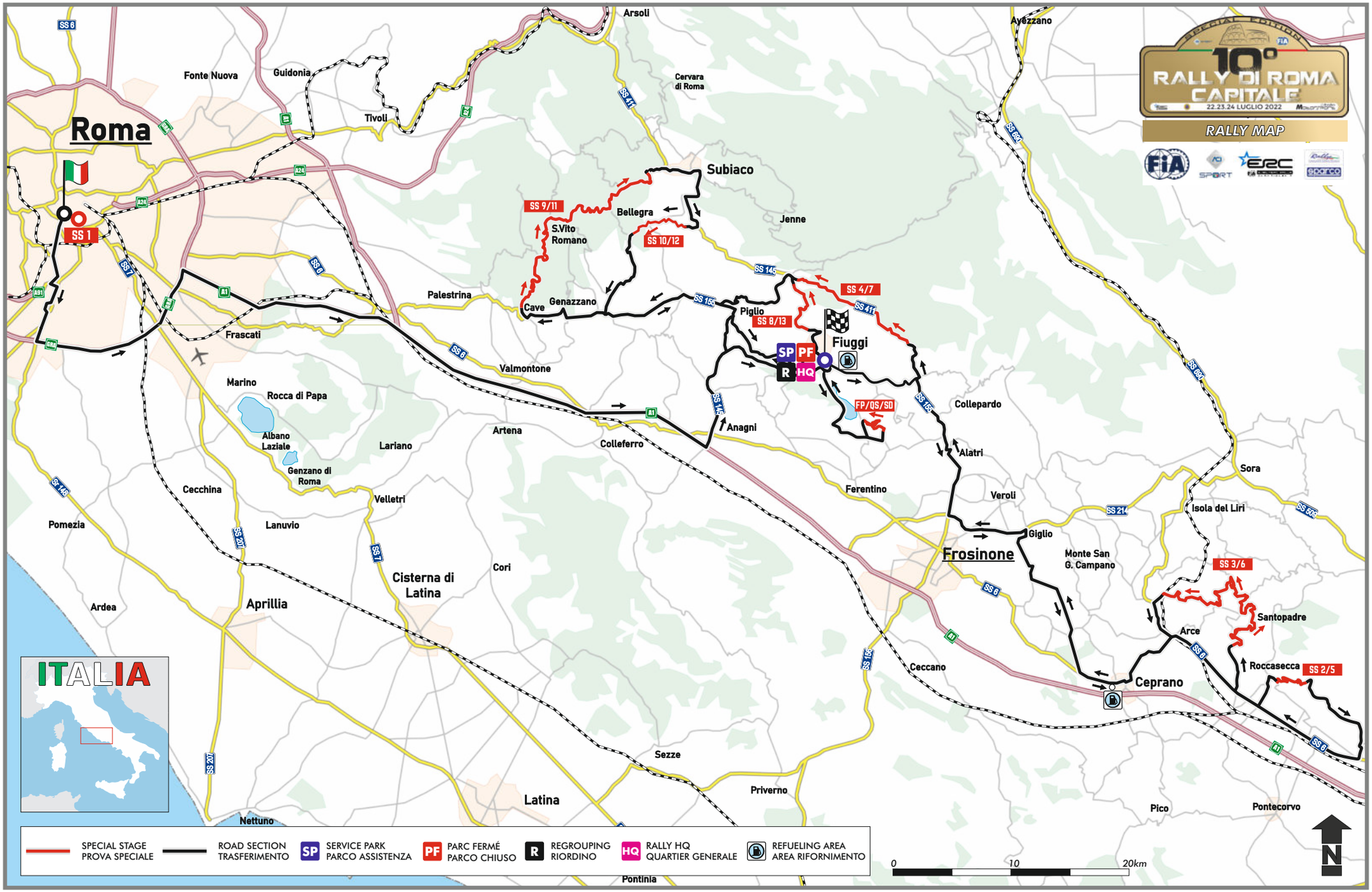
10° RALLY DI ROMA CAPITALE
22.23.24 LUGLIO 2022
RALLY MAP
Roma
SS 1
Fonte Nuova
Guidonia
Tivoli
Arsoli
Cervara di Roma
Avezzano
Subiaco
Jenne
Bellegra
SS 9/11
S.Vito Romano
SS 10/12
Palestrina
Cave
Genazzano
Piglio
SS 8/13
SS 4/7
Fiuggi
SP
PF
R
HQ
FP/QS/SD
Frascati
Valmontone
Marino
Rocca di Papa
Albano Laziale
Genzano di Roma
Lariano
Artena
Colleferro
Anagni
Collepardo
Alatri
Ferentino
Veroli
Sora
Isola del Liri
Cecchina
Velletri
Pomezia
Lanuvio
Giglio
Frosinone
Monte San G. Campano
SS 3/6
Santopadre
Arce
Roccasecca
SS 2/5
Cori
Cisterna di Latina
Aprillia
Ardea
Ceccano
Ceprano
Sezze
Priverno
Latina
Pico
Pontecorvo
Nettuno
Pontinia
ITALIA
SPECIAL STAGE
PROVA SPECIALE
ROAD SECTION
TRASFERIMENTO
SERVICE PARK
PARCO ASSISTENZA
PARC FERMÉ
PARCO CHIUSO
REGROUPING
RIORDINO
RALLY HQ
QUARTIER GENERALE
REFUELING AREA
AREA RIFORNIMENTO
0
10
20km
N

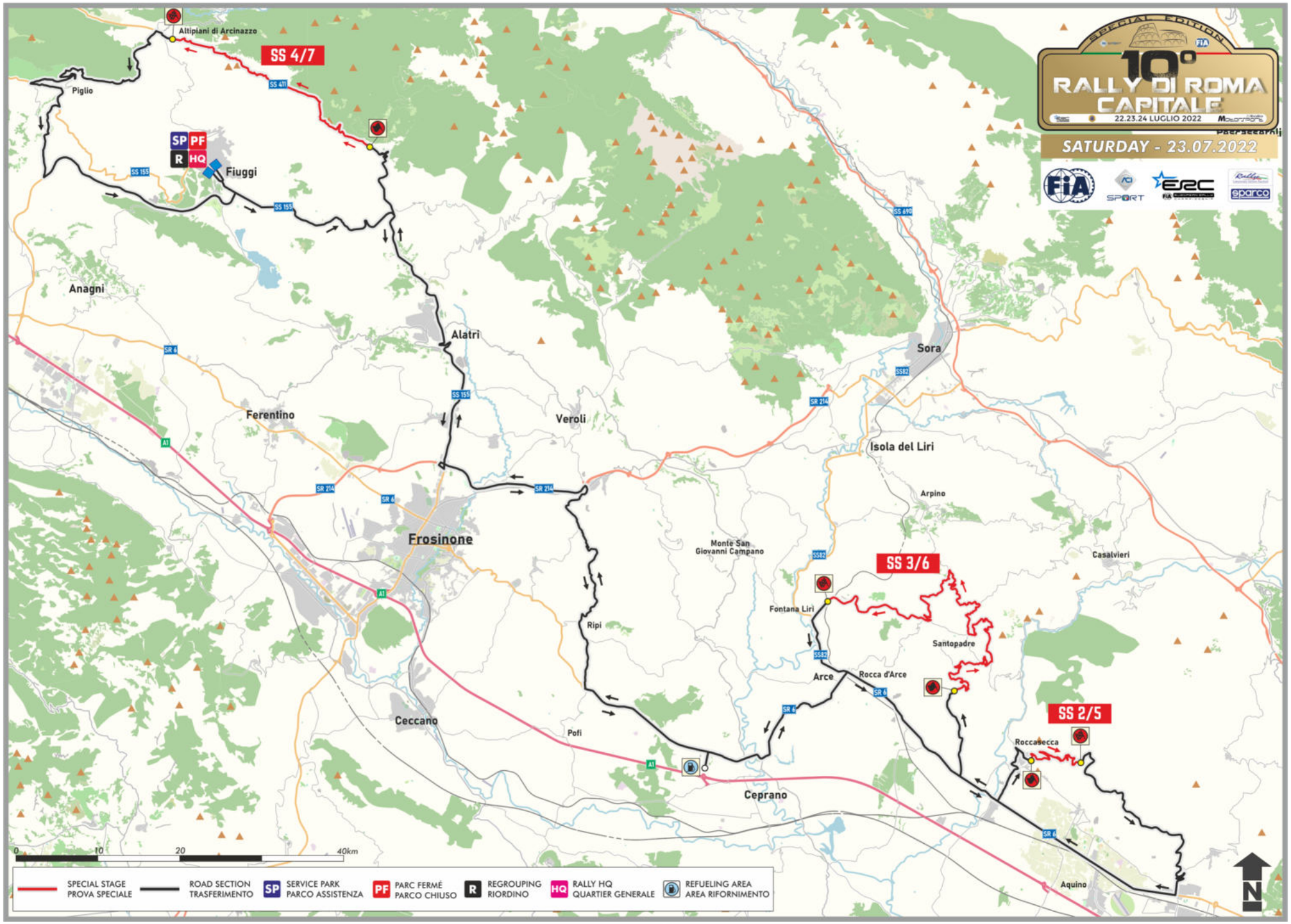
SPECIAL EDITION
10° RALLY DI ROMA CAPITALE
22.23.24 LUGLIO 2022
SATURDAY - 23.07.2022
SS 4/7
SS 3/6
SS 2/5
Altipiani di Arcinazzo
Piglio
Fiuggi
Anagni
Alatri
Ferentino
Veroli
Frosinone
Sora
Isola del Liri
Arpino
Casalvieri
Monte San Giovanni Campano
Fontana Liri
Santopadre
Rocca d'Arce
Arce
Ripi
Ceccano
Pofi
Ceprano
Roccasecca
Aquino
SS 411
SS 155
SS 690
SS 82
SR 214
SR 6
A1
0 10 20 40km
SPECIAL STAGE PROVA SPECIALE
ROAD SECTION TRASFERIMENTO
SP SERVICE PARK PARCO ASSISTENZA
PF PARC FERMÉ PARCO CHIUSO
R REGROUPING RIORDINO
HQ RALLY HQ QUARTIER GENERALE
REFUELING AREA AREA RIFORNIMENTO
N

FREE PRACTICE
QUALIFYING STAGE
SHAKEDOWN
FRIDAY, 22.07.2022

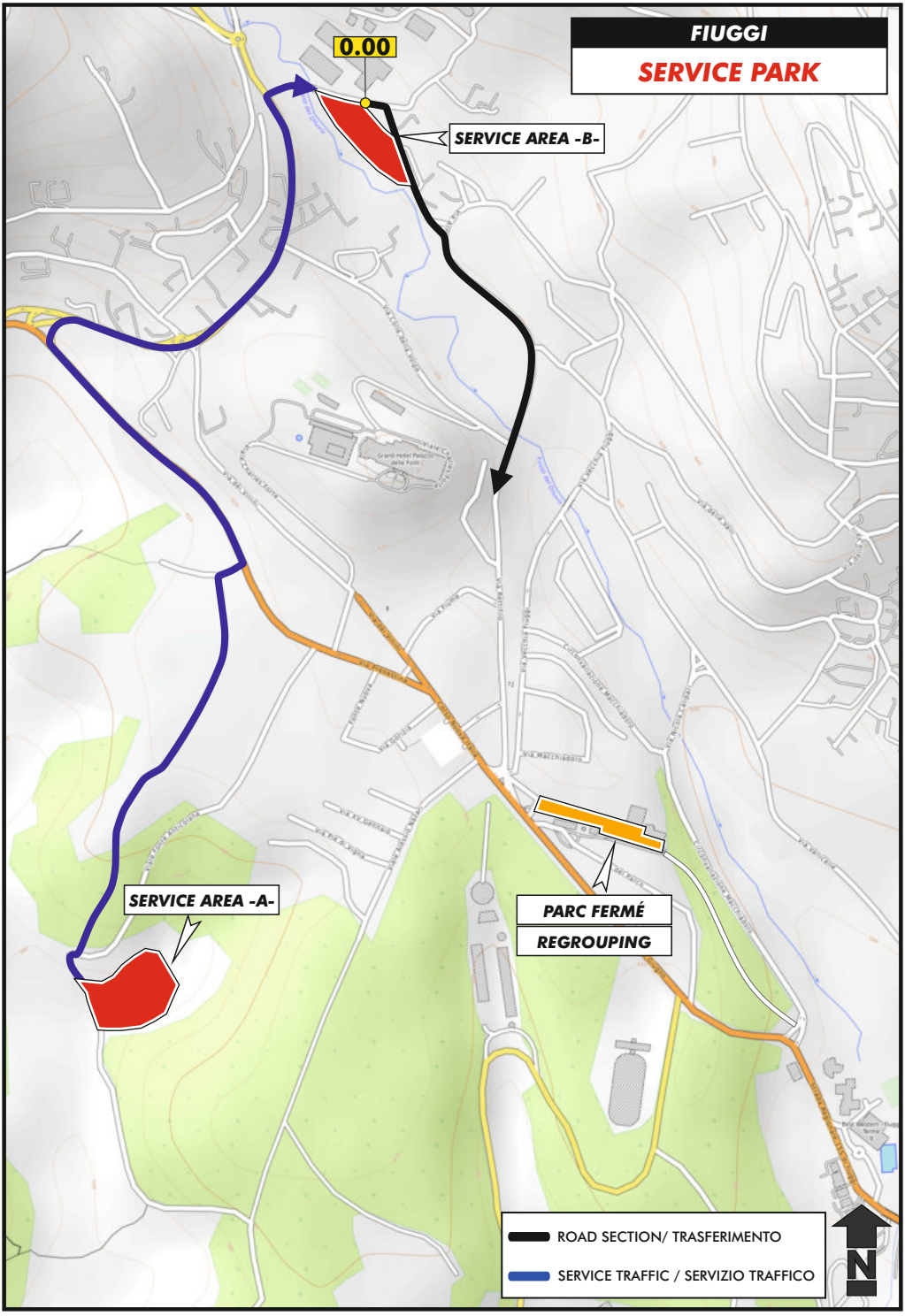
FIUGGI
SERVICE PARK
0.00
SERVICE AREA -B-
SERVICE AREA -A-
PARC FERMÉ
REGROUPING
ROAD SECTION/ TRASFERIMENTO
SERVICE TRAFFIC / SERVIZIO TRAFFICO
N

FIUGGI SERVICE PARK - EXIT	Distance:	LEG FP/SD
START - FREE PRACTICE / SHAKEDOWN	15,77 km	SECTION FP/SD
Special Stage:	Average:	Time allowed:

Distance Total	Distance Partial	Direction	Information	Distance regress
0,00	---	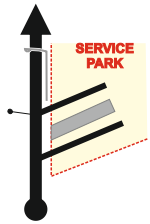 1	SERVICE EXIT Fiuggi - Service -B- N-41° 48.027' E-13° 13.130'	15,77
0,02	**0,02**	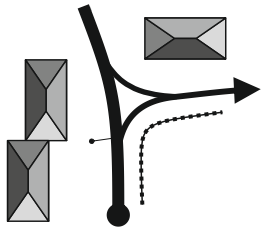 2		15,75
0,22	**0,20**	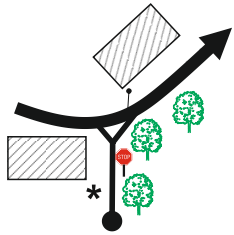 3	* HOTEL CAPRI 	15,55
0,58	**0,36**	4		15,19
1,09	**0,51**	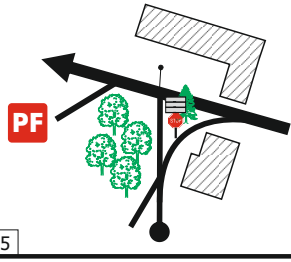 5	 SP 155	14,68

0,36

FIUGGI SERVICE PARK - EXIT	Distance:	LEG FP/SD
START - FREE PRACTICE / SHAKEDOWN	15,77 km	SECTION FP/SD
Special Stage:	Average:	Time allowed:

Distance Total	Distance Partial	Direction	Information	Distance regress
1,45	**0,36**	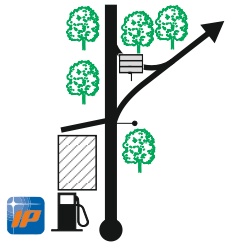 6		14,32
2,01	**0,56**	 7		13,76
2,46 ↓ 2,49	**0,45** ↓ **0,03**	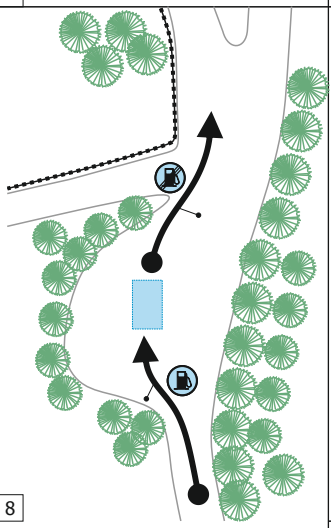 8	N-41° 47.073' E-13° 13.290'	13,31 ↓ 13,28
2,54	**0,05**	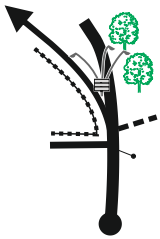 9		13,23

0,72

FIUGGI SERVICE PARK - EXIT	Distance:	LEG FP/SD
START - FREE PRACTICE / SHAKEDOWN	15,77 km	SECTION FP/SD
Special Stage:	Average:	Time allowed:

Distance Total	Distance Partial	Direction	Information	Distance regress
3,26	**0,72**	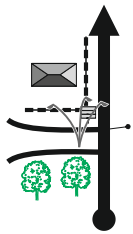 10	SP 123	12,51
8,35	**5,09**	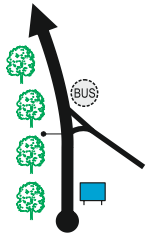 11	SP 272	7,42
11,55	**3,20**	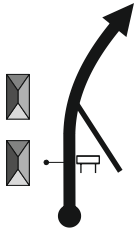 12	SP 272	4,22
12,05	**0,50**	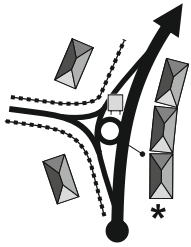 13	* BAR ANGELUCCI SP 201	3,72
12,14	**0,09**	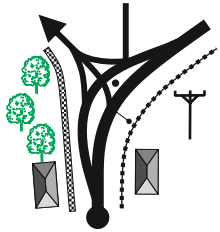 14	• SP 36	3,63

1,16

FIUGGI SERVICE PARK - EXIT	Distance:	LEG FP/SD
START - FREE PRACTICE / SHAKEDOWN	15,77 km	SECTION FP/SD
Special Stage:	Average:	Time allowed:

Distance Total	Distance Partial	Direction	Information	Distance regress
13,30	**1,16**	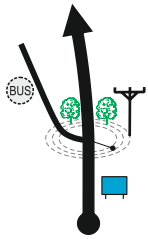 15		2,47
14,72	**1,42**	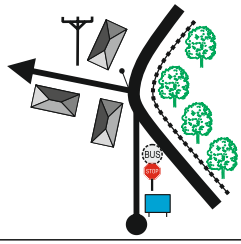 16		1,05
15,77	**1,05**	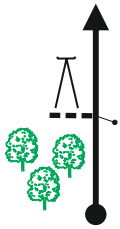 17	**SS FP/SD** Free Practice / Shakedown N-41° 43.914' E-13° 18.024'	0,00

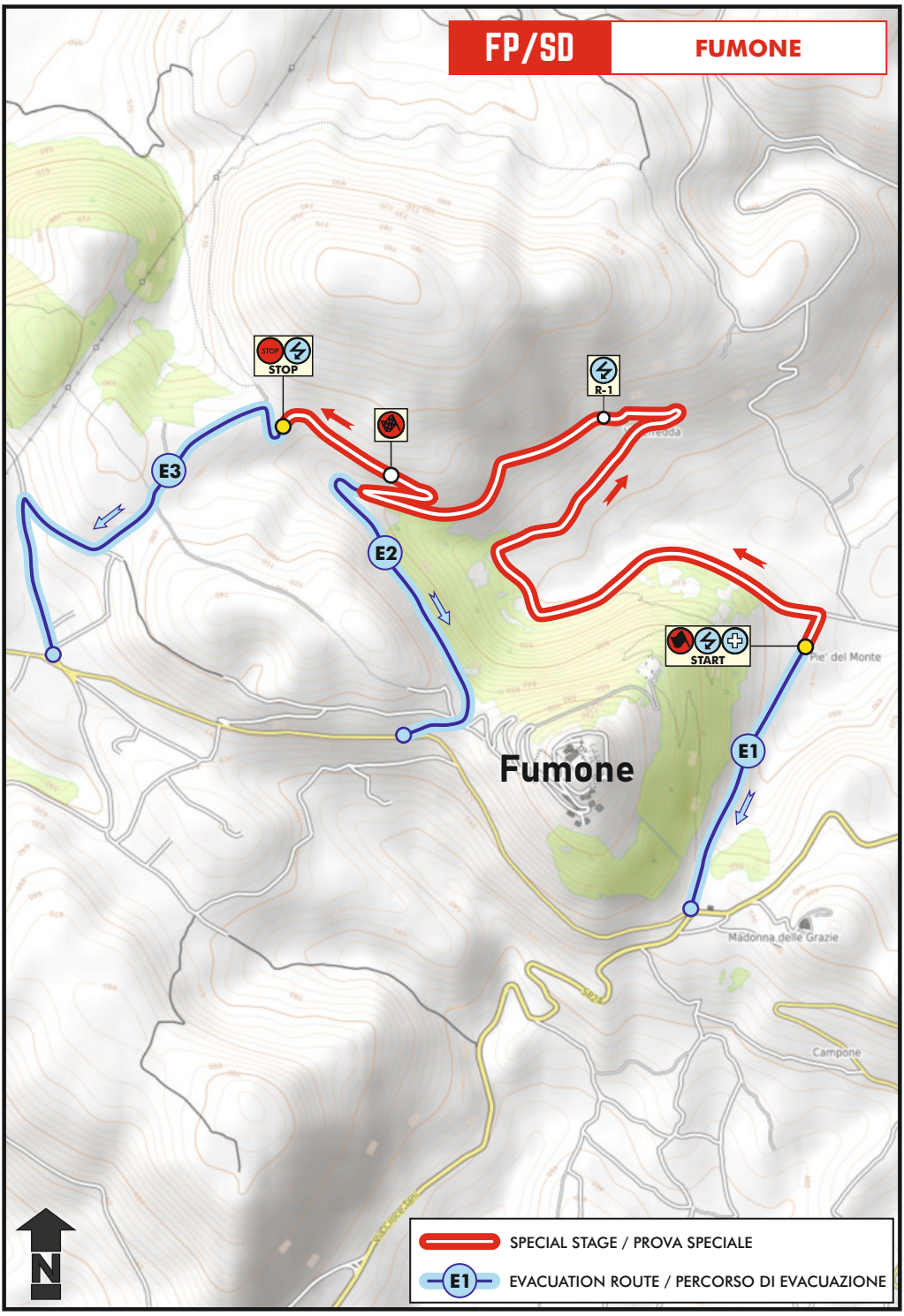
FP/SD
FUMONE
STOP
R-1
E3
E2
START
E1
Fumone
Madonna delle Grazie
Campone
SPECIAL STAGE / PROVA SPECIALE
E1
EVACUATION ROUTE / PERCORSO DI EVACUAZIONE
N

STOP

TC **FP/SD**	**FREE PRACTICE / SHAKEDOWN**	Distance: **18,58** km	LEG **FP/SD**
	FIUGGI - SERVICE PARK		SECTION **FP/SD**
Special Stage: **FP/SD**	**FUMONE** **4,02** km	Record: **Revised stage**	

Distance Total	Distance Partial	Direction	Information	Distance regress
0,00	---	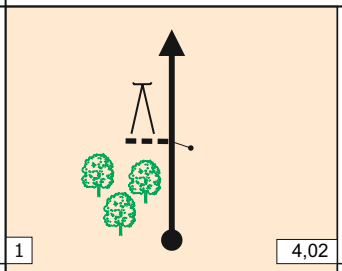	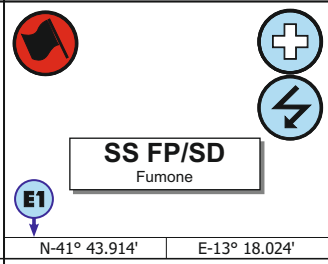 N-41° 43.914' E-13° 18.024'	2021 18,58
0,03	**0,03**	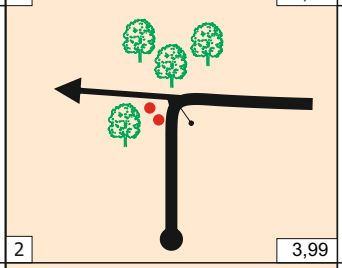	● *DO NOT CUT THE CORNER* *NESSUN TAGLIO*	2021 18,55
0,27	**0,24**	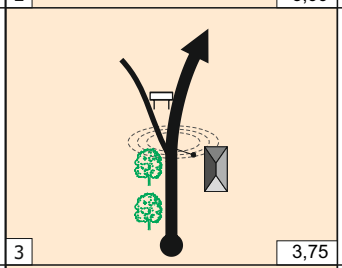	**COMUNE DI FUMONE** vicinale pozz Lisra	2021 18,31
1,10	**0,83**	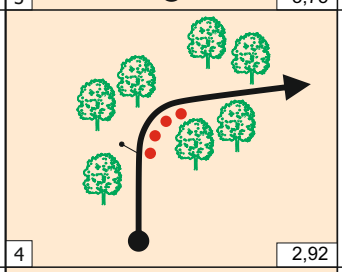	● *DO NOT CUT THE CORNER* *NESSUN TAGLIO*	2021 17,48
1,38	**0,28**	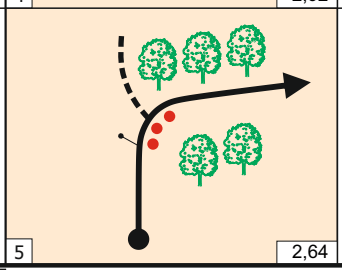	● *DO NOT CUT THE CORNER* *NESSUN TAGLIO*	2021 17,20

0,69

TC **FP/SD**	**FREE PRACTICE / SHAKEDOWN**	Distance: **18,58** km	LEG **FP/SD**
	FIUGGI - SERVICE PARK		SECTION **FP/SD**
Special Stage: **FP/SD**	**FUMONE** **4,02** km	Record: **Revised stage**	

FP SD

Distance Total	Distance Partial	Direction	Information	Distance regress
2,07	**0,69**	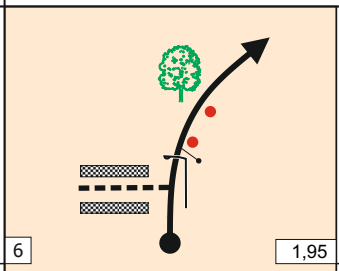 6 / 1,95	● *DO NOT CUT THE CORNER* *NESSUN TAGLIO*	**2021** 16,51
2,22	**0,15**	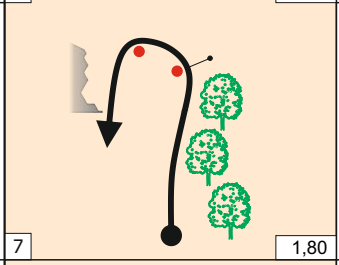 7 / 1,80	● *DO NOT CUT THE CORNER* *NESSUN TAGLIO*	**2021** 16,36
2,49	**0,27**	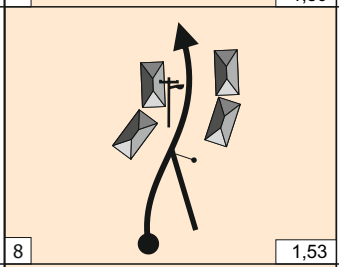 8 / 1,53	R-1 N-41° 44.303' E-13° 17.501'	**2021** 16,09
2,91	**0,42**	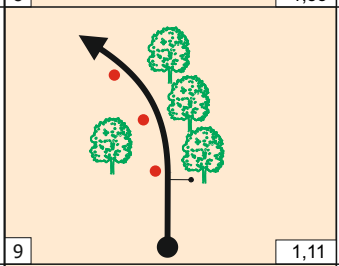 9 / 1,11	● *DO NOT CUT THE CORNER* *NESSUN TAGLIO*	**2021** 15,67
3,52	**0,61**	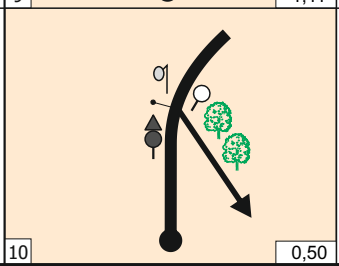 10 / 0,50	30 !! E2	**2021** 15,06

0,31

TC **FP/SD**	**FREE PRACTICE / SHAKEDOWN**	Distance: **18,58** km	LEG **FP/SD**
	FIUGGI - SERVICE PARK		SECTION **FP/SD**
Special Stage: **FP/SD**	**FUMONE** **4,02** km	Record: **Revised stage**	

Distance Total	Distance Partial	Direction	Information	Distance regress
3,83	**0,31**	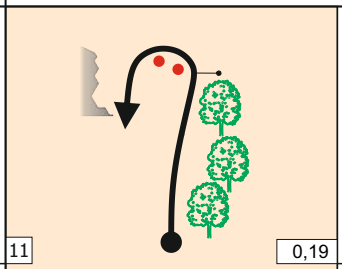 11 0,19	● *DO NOT CUT THE CORNER* *NESSUN TAGLIO*	2021 FP SD 14,75
4,02	**0,19**	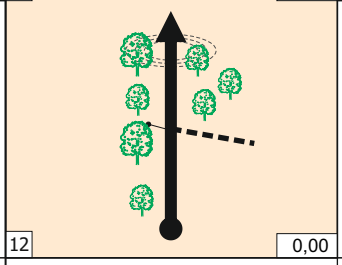 12 0,00	**SS FP/SD** Fumone N-41° 44.206' E-13° 13.933'	2021 14,56
4,38	**0,36**	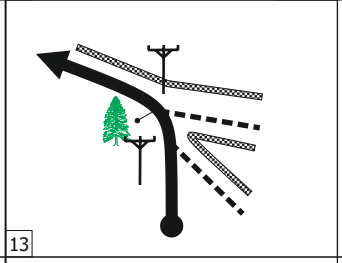 13	STOP **SS FP/SD** Fumone E3 N-41° 44.304' E-13° 16.715'	14,20
4,61	**0,23**	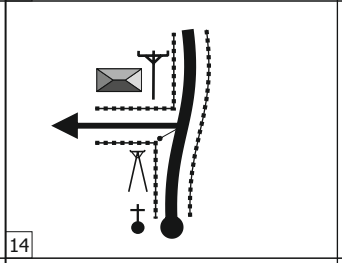 14		13,97
5,11	**0,50**	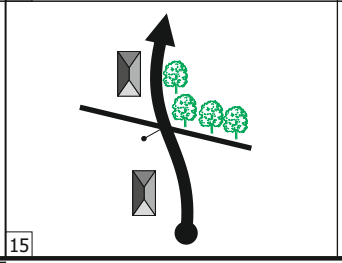 15		13,47

0,29

TC **FP/SD**	**FREE PRACTICE / SHAKEDOWN**	Distance:	LEG **FP/SD**
	FIUGGI - SERVICE PARK	**18,58** km	SECTION **FP/SD**
Special Stage: **FP/SD**	**FUMONE** **4,02** km		

Distance Total	Distance Partial	Direction	Information	Distance regress
5,40	**0,29**	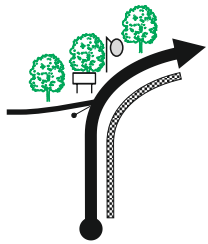 16		13,18
5,72	**0,32**	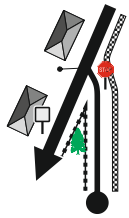 17		12,86
6,27	**0,55**	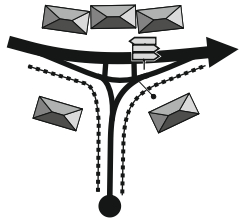 18	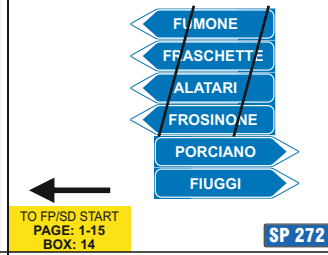	12,31
9,96	**3,69**	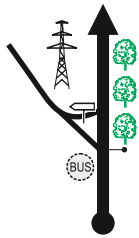 19		8,62
13,26	**3,30**	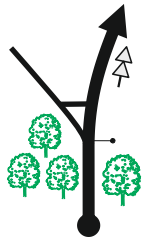 20		5,32

1,84

TC **FP/SD**	**FREE PRACTICE / SHAKEDOWN**	Distance: **18,58** km	LEG **FP/SD**
	FIUGGI - SERVICE PARK		SECTION **FP/SD**

Special Stage:

FP/SD **FUMONE** **4,02** km

Distance Total	Distance Partial	Direction	Information	Distance regress
15,10	**1,84**	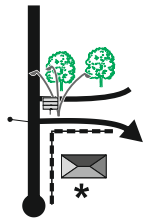 21	* VIGILI DEL FUOCO FIUGGI	3,48
15,15	**0,05**	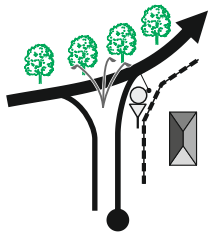 22	SS 155/racc	3,43
15,95	**0,80**	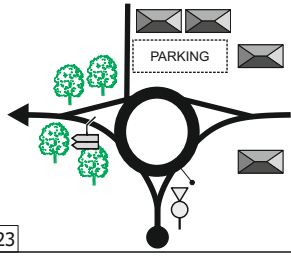 23	SS 155	2,63
16,26	**0,31**	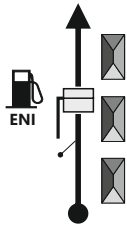 24	SS 155	2,32
16,86	**0,60**	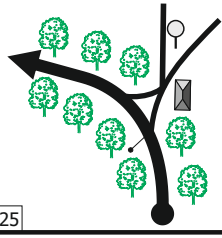 25	SS 155	1,72

0,17

TC **FP/SD**	**FREE PRACTICE / SHAKEDOWN**	Distance: **18,58** km	LEG **FP/SD**
	FIUGGI - SERVICE PARK		SECTION **FP/SD**

Special Stage:

FP/SD **FUMONE** **4,02** km

Distance Total	Distance Partial	Direction	Information	Distance regress
17,03	**0,17**	 26		1,55
17,41	**0,38**	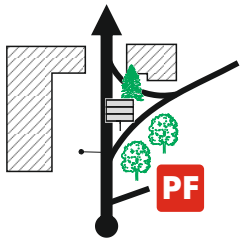 27		1,17
17,48	**0,07**	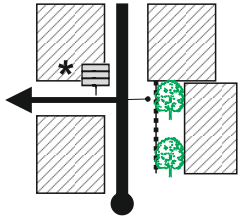 28	* Marco Polo	1,10
17,78	**0,30**	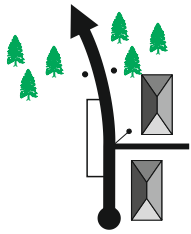 29		0,80
18,06	**0,28**	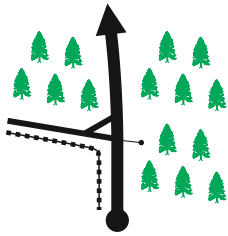 30		0,52

0,15

TC **FP/SD**	**FREE PRACTICE / SHAKEDOWN**	Distance:	LEG **FP/SD**
	FIUGGI - SERVICE PARK	**18,58** km	SECTION **FP/SD**

Special Stage:

FP/SD **FUMONE** **4,02** km

Distance Total	Distance Partial	Direction	Information	Distance regress
18,21	**0,15**	 31		0,37
18,58	**0,37**	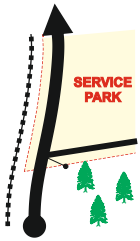 32	**Service A** N-41° 47.286' E-13° 12.855'	0,00

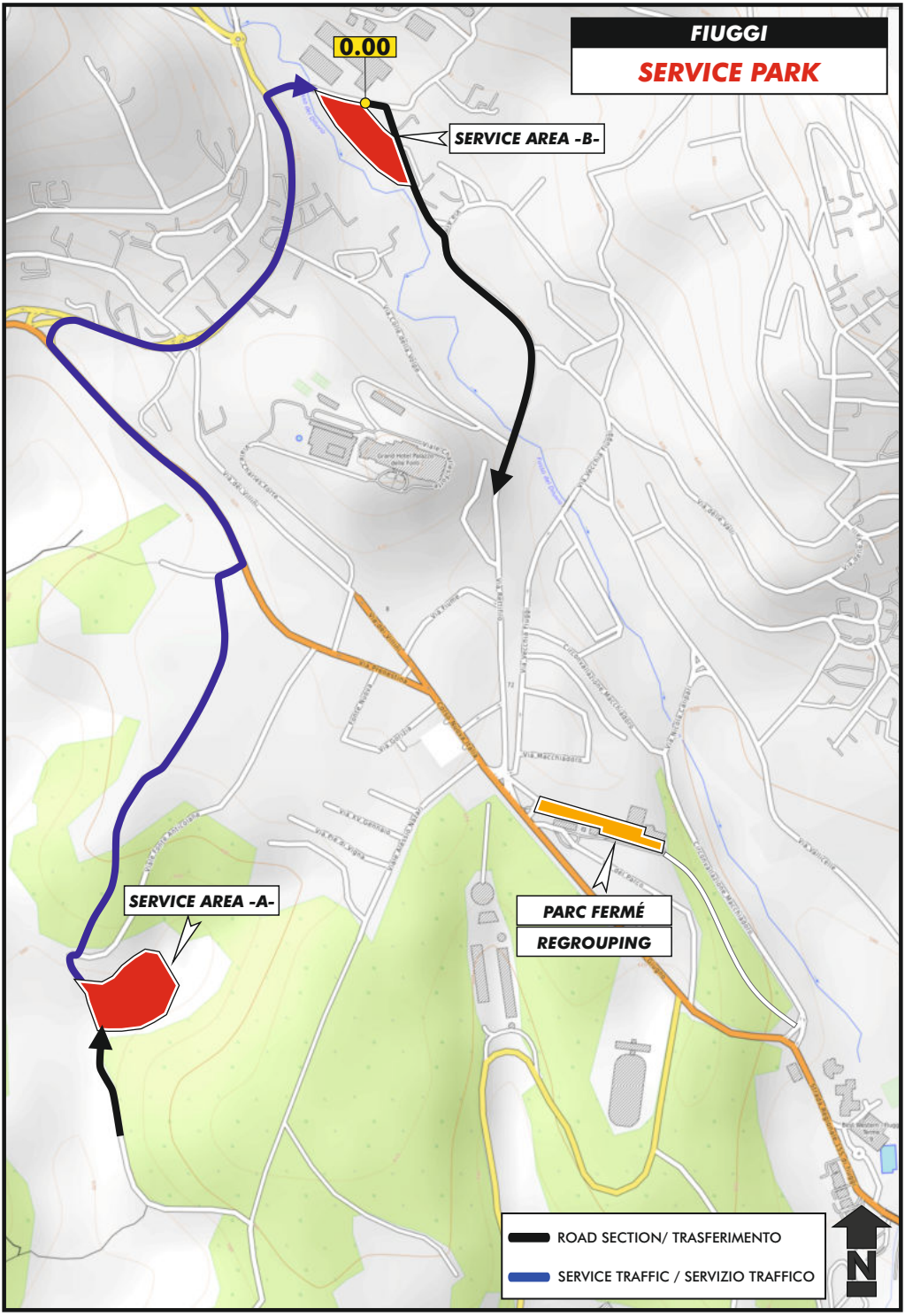
FIUGGI
SERVICE PARK
0.00
SERVICE AREA -B-
SERVICE AREA -A-
PARC FERMÉ
REGROUPING
ROAD SECTION/ TRASFERIMENTO
SERVICE TRAFFIC / SERVIZIO TRAFFICO
N

FIUGGI SERVICE-OUT		Distance:	LEG	QS
TC **QS**	**FUMONE**	**15,69** km	SECTION	**QS**
Special Stage:		Average:	Time allowed:	

Distance Total	Distance Partial	Direction	Information	Distance regress
0,00	---	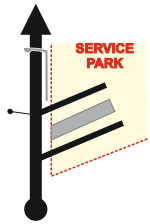 1	**SERVICE EXIT** Fiuggi - Service -B- N-41° 48.027' E-13° 13.130'	15,69
0,02	**0,02**	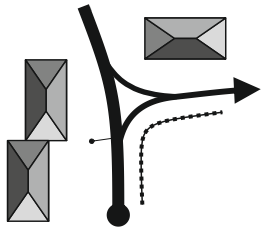 2		15,67
0,22	**0,20**	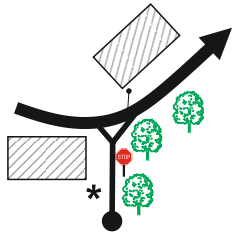 3	* HOTEL CAPRI	15,47
0,58	**0,36**	4		15,11
1,09	**0,51**	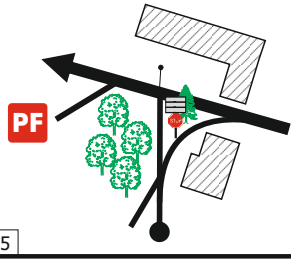 5		14,60

0,36

FIUGGI SERVICE-OUT		Distance:	LEG	QS
TC **QS**	**FUMONE**	**15,69** km	SECTION	**QS**
Special Stage:		Average:	Time allowed:	

Distance Total	Distance Partial	Direction	Information	Distance regress
1,45	**0,36**	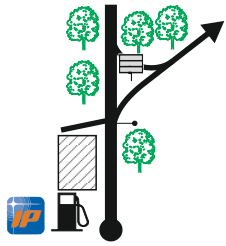 6		14,24
2,01	**0,56**	 7		13,68
2,46 ↓ 2,49	**0,45** ↓ **0,03**	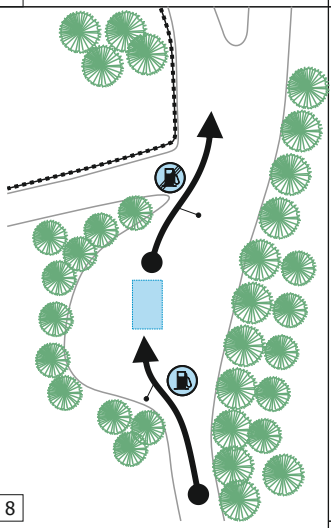 8	N-41° 47.073' E-13° 13.290'	13,23 ↓ 13,20
2,54	**0,05**	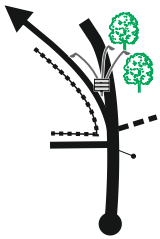 9		13,15

0,72

FIUGGI SERVICE-OUT		Distance:	LEG QS
TC **QS**	**FUMONE**	**15,69** km	SECTION **QS**
Special Stage:		Average:	Time allowed:

Distance Total	Distance Partial	Direction	Information	Distance regress
3,26	**0,72**	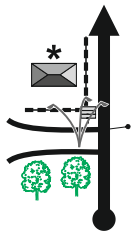 10	* VIGILI DEL FUOCO FIUGGI SP 123	12,43
8,35	**5,09**	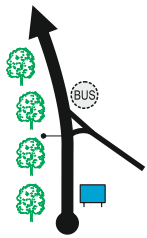 11	SP 272	7,34
11,55	**3,20**	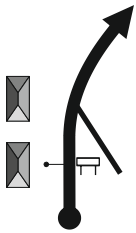 12	SP 272	4,14
12,05	**0,50**	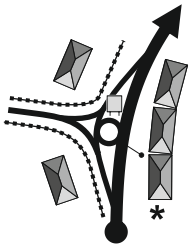 13	* BAR ANGELUCCI SP 201	3,64
12,14	**0,09**	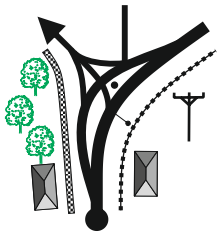 14	•	3,55

1,16

FIUGGI SERVICE-OUT		Distance:	LEG	QS
TC **QS**	**FUMONE**	**15,69** km	SECTION	**QS**
Special Stage:		Average:	Time allowed:	

Distance Total	Distance Partial	Direction	Information	Distance regress
13,30	**1,16**	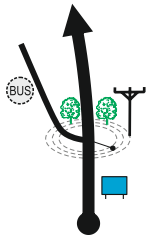 15		2,39
14,72	**1,42**	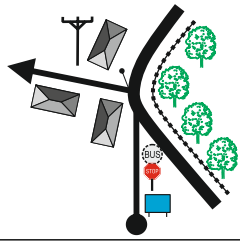 16		0,97
15,50	**0,78**	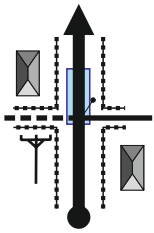 17	TYRE MARKING PUNZONATURA PNEUMATICI only FIA-ERC	0,19
15,69	**0,19**	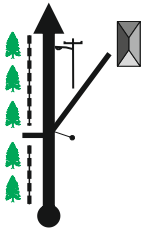 18	**TC QS** Fumone N-41° 43.840' E-13° 17.973'	0,00
	0,08	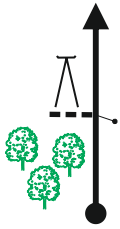 1	**SS QS** Fumone N-41° 43.914' E-13° 18.024'	

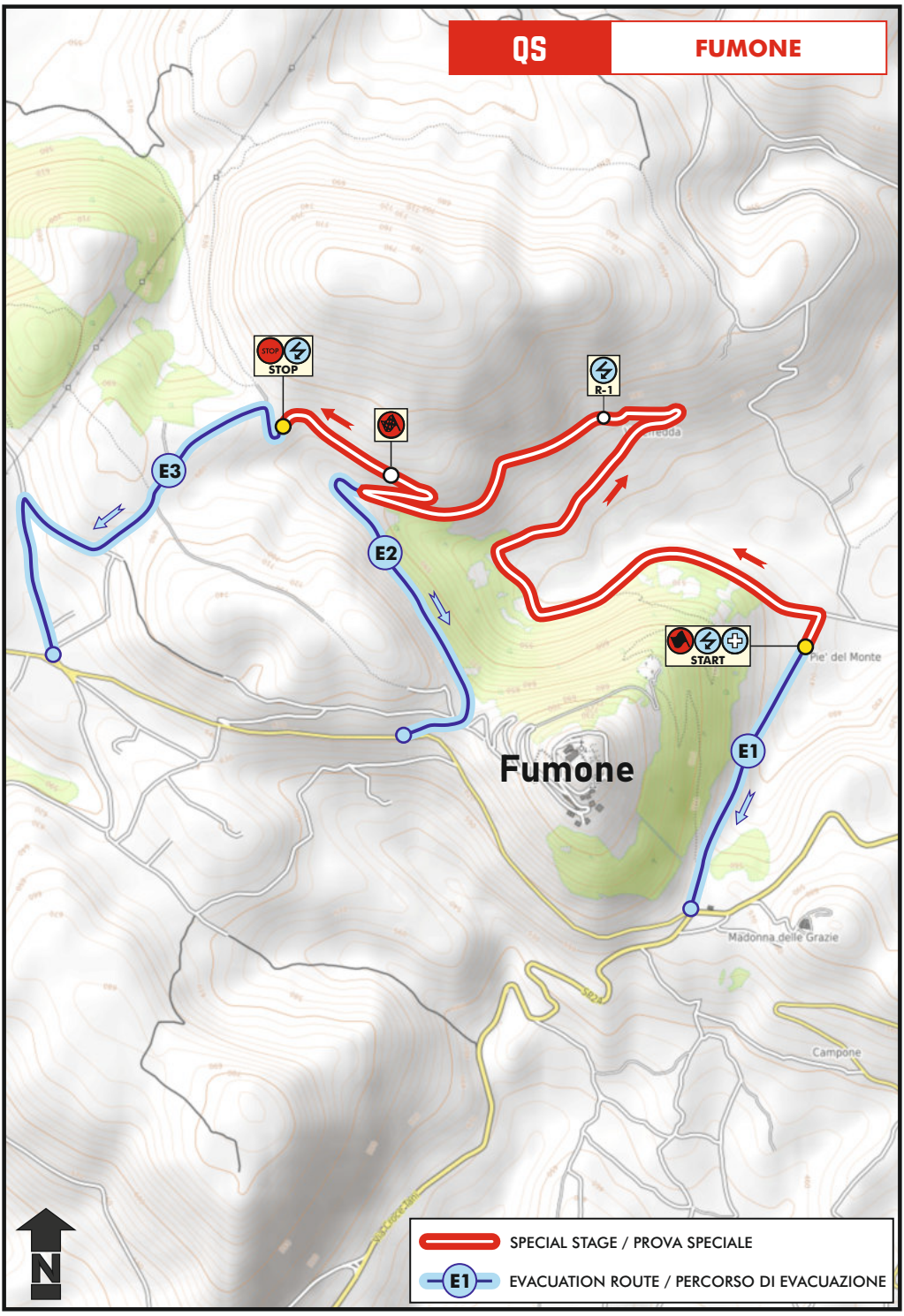
QS
FUMONE
STOP
R-1
E3
E2
START
E1
Fumone
Pie' del Monte
Madonna delle Grazie
Campone
N
SPECIAL STAGE / PROVA SPECIALE
E1
EVACUATION ROUTE / PERCORSO DI EVACUAZIONE

STOP

TC **QS**	**FUMONE**	Distance: **17,25** km	LEG **QS**
TC **PF**	**FIUGGI - PARC FERME**		SECTION **QS**
Special Stage: **QS**	**FUMONE** **4,02** km	Record: **Revised stage**	Time allowed: **30** min

Distance Total	Distance Partial	Direction	Information	Distance regress
0,00	---	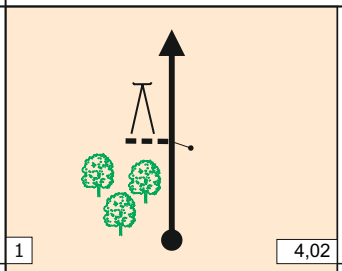	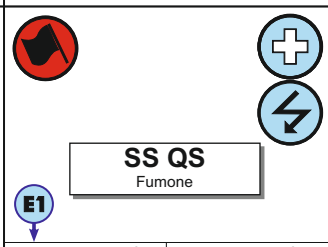 N-41° 43.914' E-13° 18.024'	2021 17,25
0,03	**0,03**	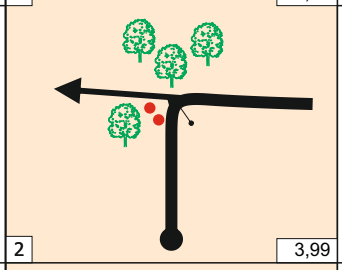	● *DO NOT CUT THE CORNER* *NESSUN TAGLIO*	2021 17,22
0,27	**0,24**	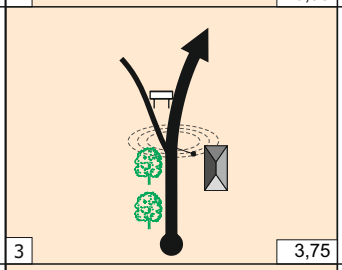		2021 16,98
1,10	**0,83**	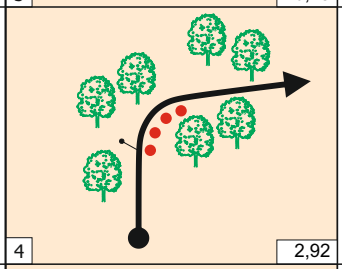	● *DO NOT CUT THE CORNER* *NESSUN TAGLIO*	2021 16,15
1,38	**0,28**	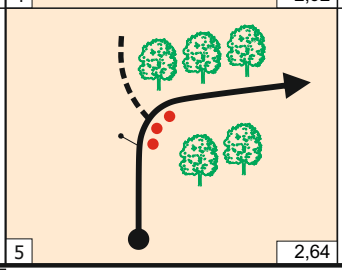	● *DO NOT CUT THE CORNER* *NESSUN TAGLIO*	2021 15,87

0,69

QS

TC **QS**	**FUMONE**	Distance: **17,25** km	LEG **QS**
TC **PF**	**FIUGGI - PARC FERME**		SECTION **QS**
Special Stage: **QS**	**FUMONE** **4,02** km	Record: **Revised stage**	Time allowed: **30** min

QS

Distance Total	Distance Partial	Direction	Information	Distance regress
2,07	**0,69**	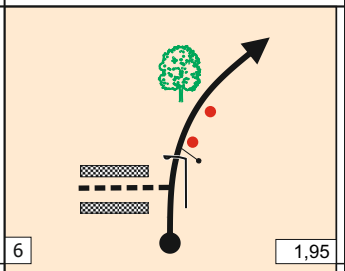 6 / 1,95	● *DO NOT CUT THE CORNER NESSUN TAGLIO*	2021 15,18
2,22	**0,15**	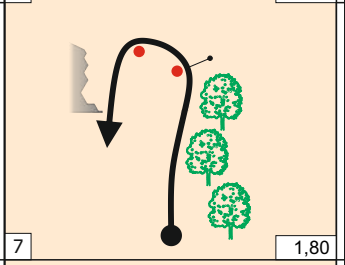 7 / 1,80	● *DO NOT CUT THE CORNER NESSUN TAGLIO*	2021 15,03
2,49	**0,27**	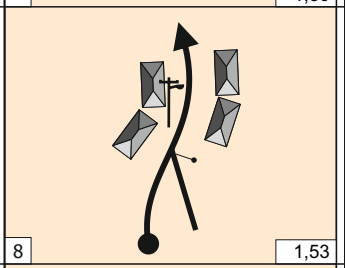 8 / 1,53	R-1 N-41° 44.303' E-13° 17.501'	2021 14,76
2,91	**0,42**	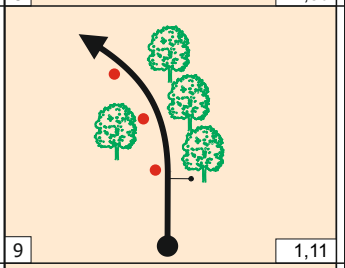 9 / 1,11	● *DO NOT CUT THE CORNER NESSUN TAGLIO*	2021 14,34
3,52	**0,61**	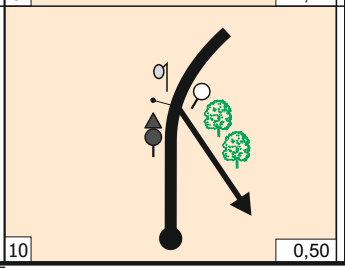 10 / 0,50	30 !! E2	2021 13,73

0,31

TC **QS**	**FUMONE**	Distance: **17,25** km	LEG **QS**
TC **PF**	**FIUGGI - PARC FERME**		SECTION **QS**
Special Stage: **QS**	**FUMONE** **4,02** km	Record: **Revised stage**	Time allowed: **30** min

Distance Total	Distance Partial	Direction	Information	Distance regress
3,83	**0,31**	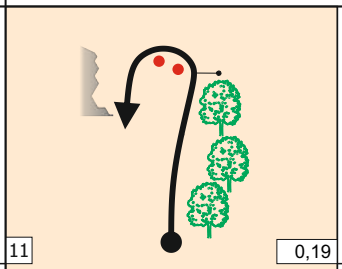 11 0,19	● *DO NOT CUT THE CORNER* *NESSUN TAGLIO*	2021 13,42
4,02	**0,19**	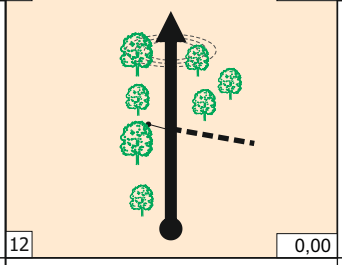 12 0,00	**SS QS** Fumone N-41° 44.206' E-13° 13.933'	2021 13,23
4,38	**0,36**	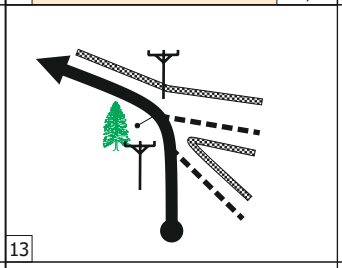 13	STOP **SS QS** Fumone E3 N-41° 44.304' E-13° 16.715'	12,87
4,61	**0,23**	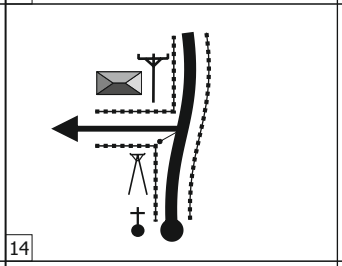 14		12,64
5,11	**0,50**	 15		12,14

0,29

QS

TC **QS**	**FUMONE**	Distance: **17,25** km	LEG **QS**
TC **PF**	**FIUGGI - PARC FERME**		SECTION **QS**
Special Stage: **QS**	**FUMONE** **4,02** km	Average: **34,5** km/h	Time allowed: **30** min

Distance Total	Distance Partial	Direction	Information	Distance regress
5,40	**0,29**	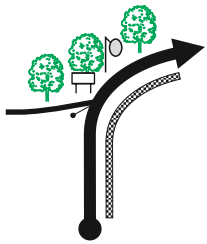 16		11,85
5,72	**0,32**	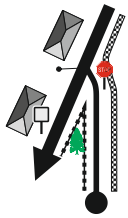 17		11,53
6,27	**0,55**	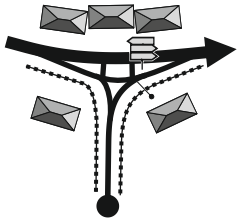 18		10,98
9,96	**3,69**	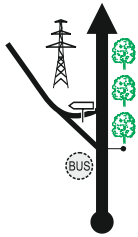 19		7,29
13,26	**3,30**	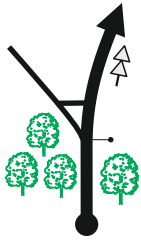 20		3,99

1,84

TC **QS**	**FUMONE**	Distance: **17,25** km	LEG **QS**
TC **PF**	**FIUGGI - PARC FERME**		SECTION **QS**
Special Stage: **QS**	**FUMONE** **4,02** km	Average: **34,5** km/h	Time allowed: **30** min

Distance Total	Distance Partial	Direction	Information	Distance regress
15,10	**1,84**	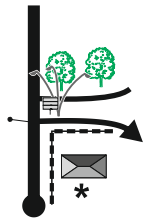 21	* VIGILI DEL FUOCO FIUGGI	2,15
15,15	**0,05**	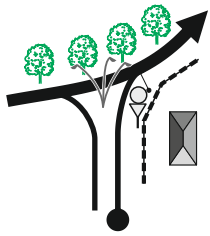 22	SS 155/racc	2,10
15,95	**0,80**	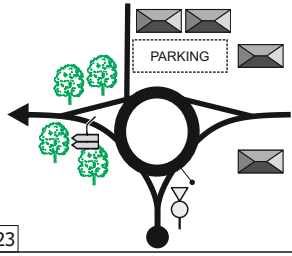 23	SS 155	1,30
16,26	**0,31**	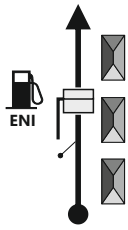 24	SS 155	0,99
16,86	**0,60**	 25		0,39

0,39

TC **QS**	**FUMONE**	Distance: **17,25** km	LEG **QS**
TC **PF**	**FIUGGI - PARC FERME**		SECTION **QS**
Special Stage: **QS**	**FUMONE** **4,02** km	Average: **34,5** km/h	Time allowed: **30** min

Distance Total	Distance Partial	Direction	Information	Distance regress
17,25	**0,39**	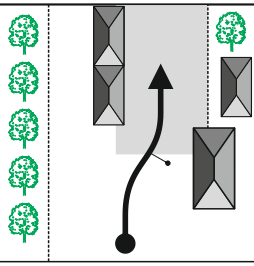	**TC PF** Fiuggi - Parc Ferme IN N-41° 47.452' E-13° 13.419'	0,00

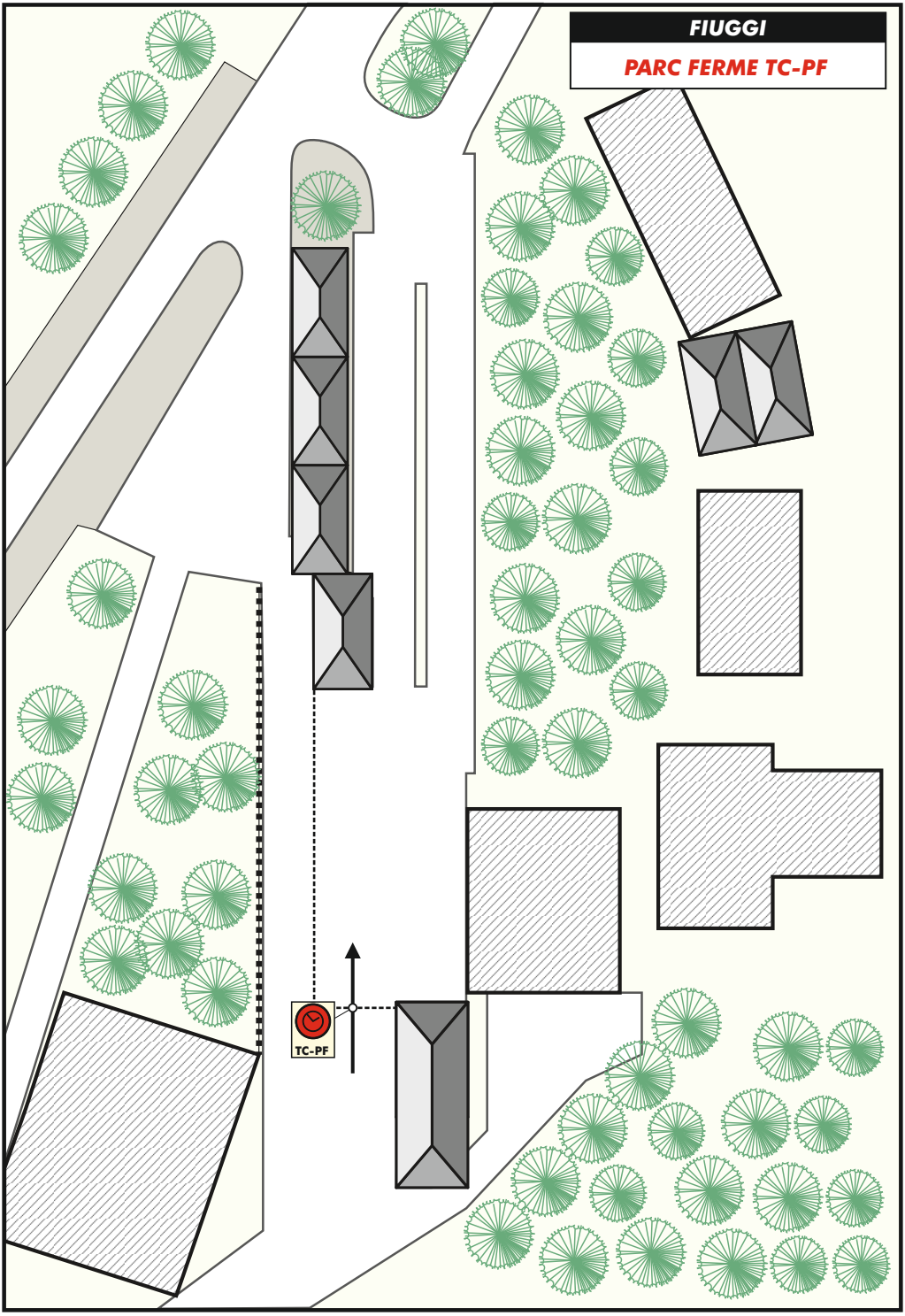
FIUGGI
PARC FERME TC-PF
TC-PF

NOTES

CEREMONIAL START
ROMA PARADE
SECTION 1
FRIDAY, 22.07.2022

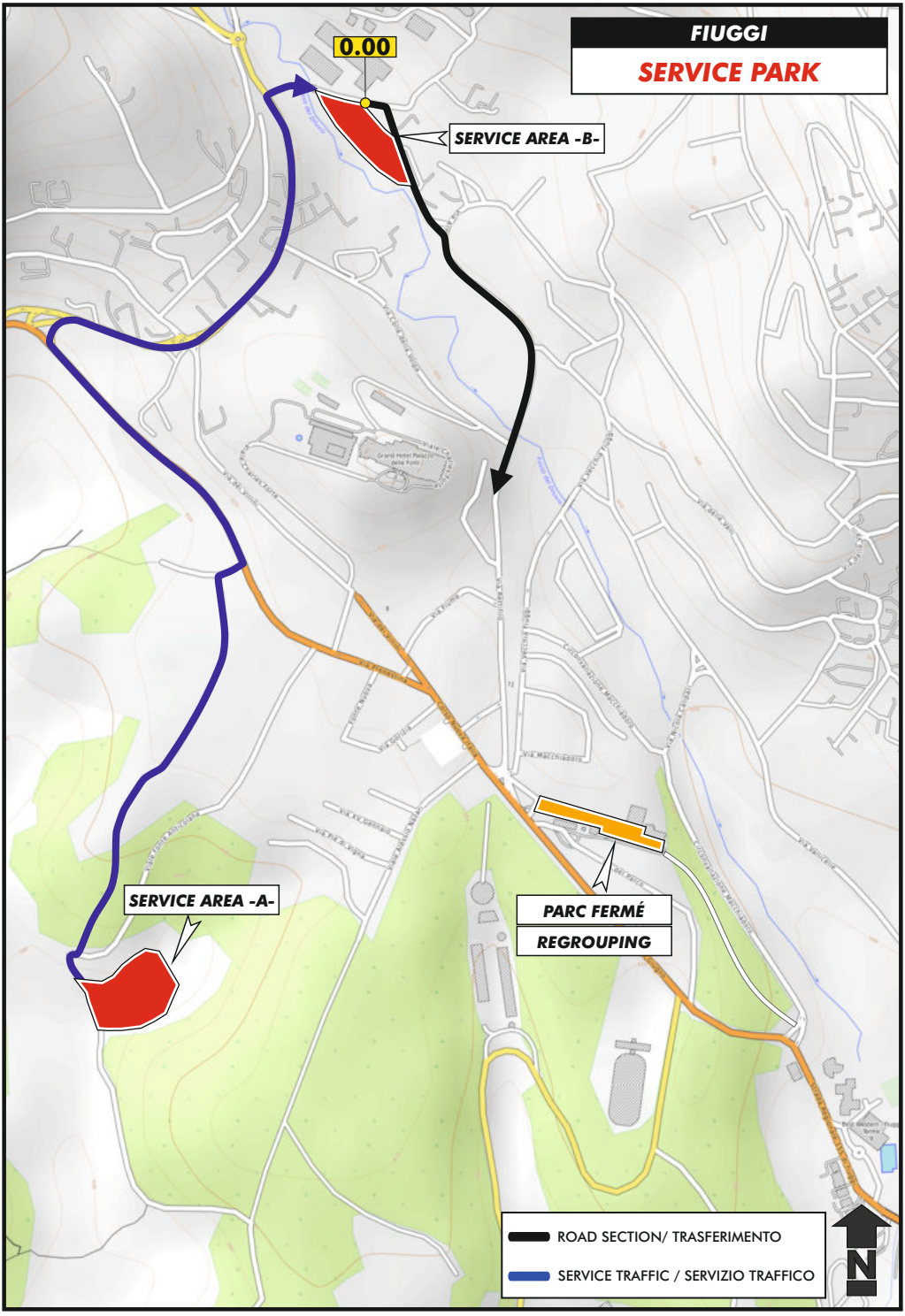
FIUGGI
SERVICE PARK
0.00
SERVICE AREA -B-
SERVICE AREA -A-
PARC FERMÉ
REGROUPING
ROAD SECTION/ TRASFERIMENTO
SERVICE TRAFFIC / SERVIZIO TRAFFICO
N

FIUGGI SERVICE AREA -B-	Distance:	
ROMA EUR - UNLOADING AREA	84,82 km	
Special Stage:	Average:	Time allowed:

Distance Total	Distance Partial	Direction	Information	Distance regress
0,00	---	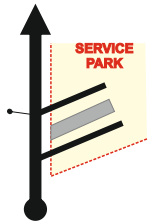 1	SERVICE EXIT Fiuggi - Service -B- N-41° 48.027' E-13° 13.130'	84,82
0,02	**0,02**	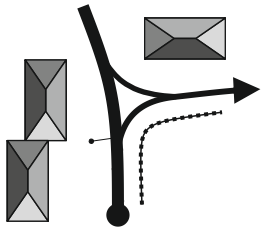 2		84,80
0,22	**0,20**	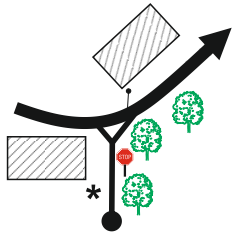 3	* HOTEL CAPRI STOP	84,60
0,58	**0,36**	4	autostrada ROMA 85 ANAGNI 20 ALATRI 18 FROSINONE 30	84,24
1,09	**0,51**	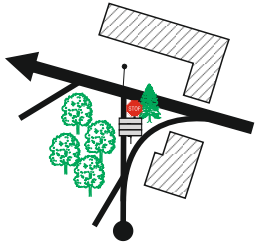 5	STOP A1 ROMA-NAPOLI FROSINONE Grotte di COLLEPARDO SP 155	83,73

0,36

FIUGGI SERVICE AREA -B-	Distance:	
ROMA EUR - UNLOADING AREA	84,82 km	
Special Stage:	Average:	Time allowed:

Distance Total	Distance Partial	Direction	Information	Distance regress
1,45	**0,36**	6		83,37
2,01	**0,56**	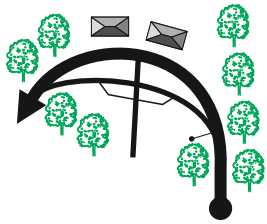 7	SP 123	82,81
2,54	**0,53**	 8		82,28
2,74	**0,20**	 9	SS 155/racc	82,08
4,75	**2,01**	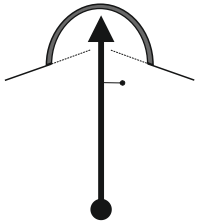 10	*TUNNEL GALERIA* SS 155/racc	80,07

3,43

FIUGGI SERVICE AREA -B-	Distance:	
ROMA EUR - UNLOADING AREA	84,82 km	
Special Stage:	Average:	Time allowed:

Distance Total	Distance Partial	Direction	Information	Distance regress
8,18	**3,43**	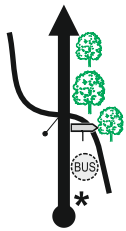 11	* SPEED CONTROL CONTROLLO DI VELOCITÀ SS 155/racc	76,64
10,18	**2,00**	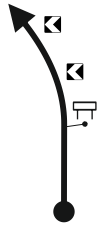 12	SS 155/racc	74,64
10,61	**0,43**	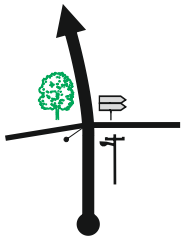 13	SS 155/racc	74,21
11,84	**1,23**	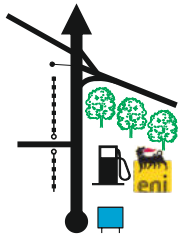 14	SS 155/racc	72,98
15,02	**3,18**	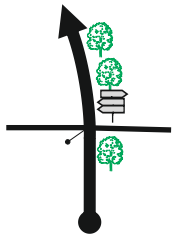 15	SS 155/racc	69,80

0,50

FIUGGI SERVICE AREA -B-	Distance:	
ROMA EUR - UNLOADING AREA	84,82 km	
Special Stage:	Average:	Time allowed:

Distance Total	Distance Partial	Direction	Information	Distance regress
15,52	**0,50**	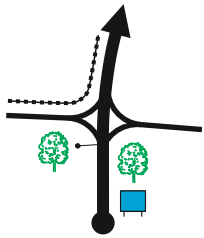 16	SS 155/racc	69,30
16,93	**1,41**	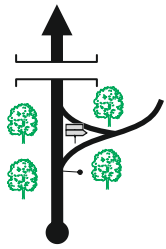 17	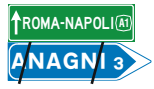 SS 155/racc	67,89
18,93	**2,00**	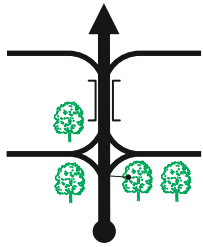 18	SS 155/racc	65,89
20,02	**1,09**	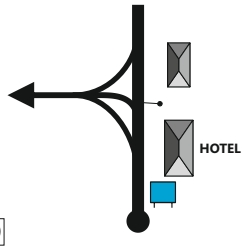 19	A1	64,80
20,14	**0,12**	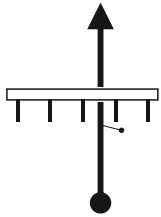 20	A1	64,68

0,05

FIUGGI SERVICE AREA -B-	Distance:	
ROMA EUR - UNLOADING AREA	84,82 km	
Special Stage:	Average:	Time allowed:

Distance Total	Distance Partial	Direction	Information	Distance regress
20,19	**0,05**	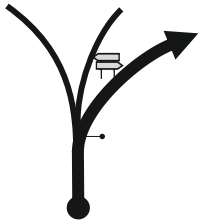 21	A1	64,63
20,31	**0,12**	 22	A1	64,51
31,02	**10,71**	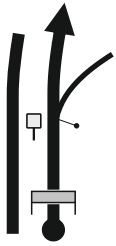 23	A1	53,80
36,91	**5,89**	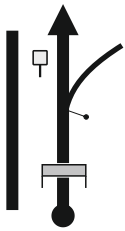 24	A1	47,91
46,67	**9,76**	25	!! A1	38,15

4,91

FIUGGI SERVICE AREA -B-	Distance:	
ROMA EUR - UNLOADING AREA	84,82 km	
Special Stage:	Average:	Time allowed:

Distance Total	Distance Partial	Direction	Information	Distance regress
51,58	**4,91**	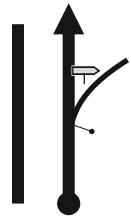 26	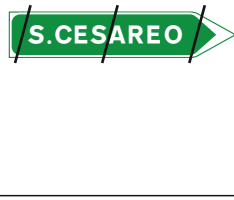	33,24
56,62	**5,04**	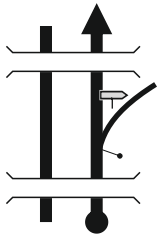 27		28,20
61,47	**4,85**	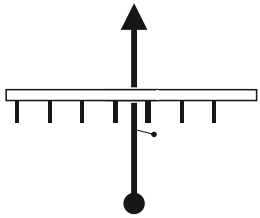 28		23,35
63,51	**2,04**	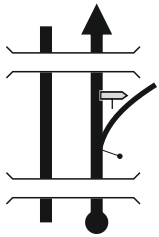 29		21,31
66,14	**2,63**	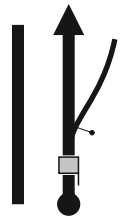 30		18,68

0,68

FIUGGI SERVICE AREA -B-	Distance:	
ROMA EUR - UNLOADING AREA	84,82 km	
Special Stage:	Average:	Time allowed:

Distance Total	Distance Partial	Direction	Information	Distance regress
66,82	**0,68**	 31	GRA	18,00
68,25	**1,43**	32	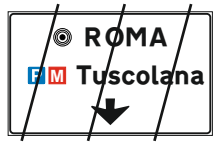 GRA	16,57
69,02	**0,77**	33	GRA	15,80
71,61	**2,59**	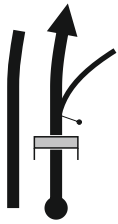 34	GRA	13,21
75,29	**3,68**	35	GRA	9,53

4,90

FIUGGI SERVICE AREA -B-	Distance:	
ROMA EUR - UNLOADING AREA	84,82 km	
Special Stage:	Average:	Time allowed:

Distance Total	Distance Partial	Direction	Information	Distance regress
80,19	**4,90**	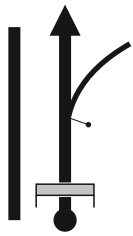 36	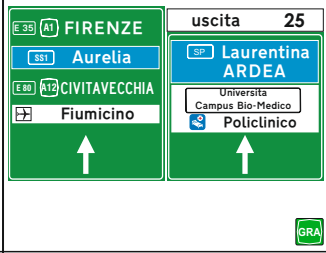	4,63
82,10	**1,91**	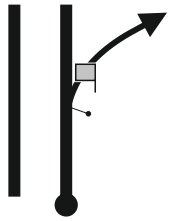 37	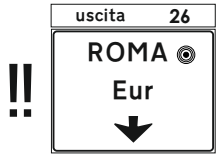	2,72
82,46	**0,36**	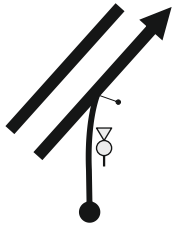 38		2,36
84,63	**2,17**	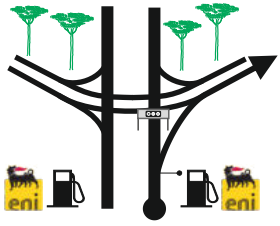 39		0,19
84,82	**0,19**	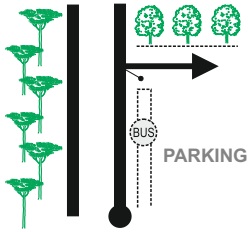 40	UNLOADING AREA Roma EUR N-41° 49.093' E-12° 27.871'	0,00

ROMA EUR - UNLOADING AREA	Distance:	
CASTEL S. ANGELO - HOLDING AREA	17,40 km	
Special Stage:	Average:	Time allowed:

Distance Total	Distance Partial	Direction	Information	Distance regress
0,00	---	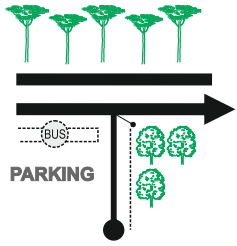 1	**UNLOADING AREA** Roma EUR N-41° 49.093' E-12° 27.871'	17,40
0,25	**0,25**	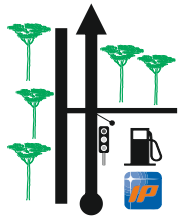 2		17,15
0,53	**0,28**	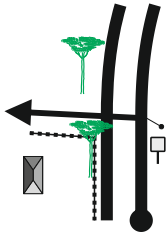 3	!! *via Rhodesia*	16,87
0,85	**0,32**	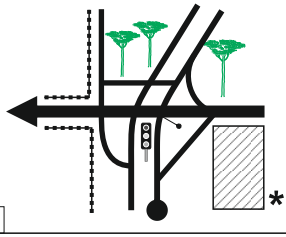 * 4	* Ospedale S. Eugenio *viale dell'Umanesimo*	16,55
1,20	**0,35**	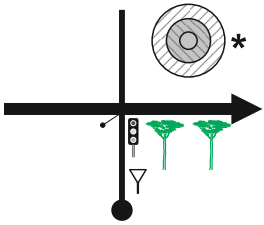 * 5	* Palazzo dello Sport Roma *via Cristoforo Colombo*	16,20

0,65

ROMA EUR - UNLOADING AREA	Distance:	
CASTEL S. ANGELO - HOLDING AREA	17,40 km	
Special Stage:	Average:	Time allowed:

Distance Total	Distance Partial	Direction	Information	Distance regress
1,85	**0,65**	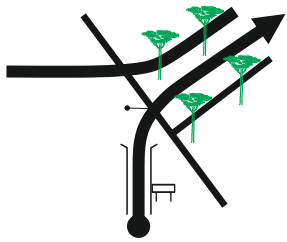 6	 *via Cristoforo Colombo*	15,55
2,00	**0,15**	 7	*via Cristoforo Colombo*	15,40
2,15	**0,15**	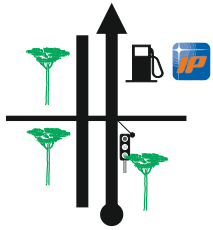 8	*via Cristoforo Colombo*	15,25
2,31	**0,16**	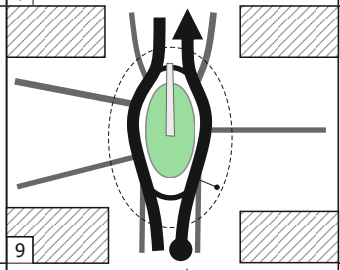 9	*via Cristoforo Colombo*	15,09
2,50	**0,19**	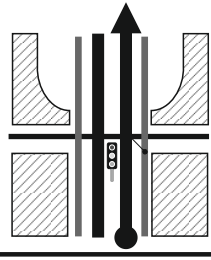 10	*via Cristoforo Colombo*	14,90

0,13

ROMA EUR - UNLOADING AREA	Distance:	
CASTEL S. ANGELO - HOLDING AREA	17,40 km	
Special Stage:	Average:	Time allowed:

Distance Total	Distance Partial	Direction	Information	Distance regress
2,63	**0,13**	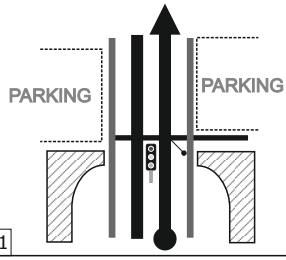 11	*via Cristoforo Colombo*	14,77
3,93	**1,30**	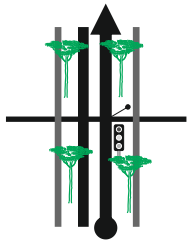 12	*via Cristoforo Colombo*	13,47
4,14	**0,21**	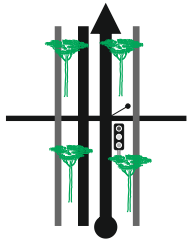 13	*via Cristoforo Colombo*	13,26
4,55	**0,41**	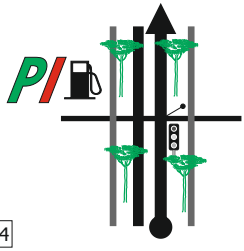 14	*via Cristoforo Colombo*	12,85
4,71	**0,16**	15	*via Cristoforo Colombo*	12,69

0,25

ROMA EUR - UNLOADING AREA	Distance:	
CASTEL S. ANGELO - HOLDING AREA	17,40 km	
Special Stage:	Average:	Time allowed:

Distance Total	Distance Partial	Direction	Information	Distance regress
4,96	**0,25**	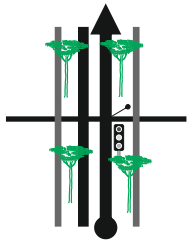 16	*via Cristoforo Colombo*	12,44
5,25	**0,29**	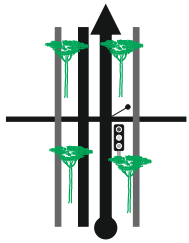 17	*via Cristoforo Colombo*	12,15
5,50	**0,25**	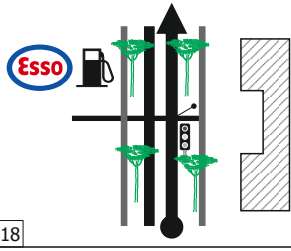 18	*via Cristoforo Colombo*	11,90
5,92	**0,42**	 19	*via Cristoforo Colombo*	11,48
6,19	**0,27**	20	*via Cristoforo Colombo*	11,21

0,38

ROMA EUR - UNLOADING AREA	Distance:	
CASTEL S. ANGELO - HOLDING AREA	17,40 km	
Special Stage:	Average:	Time allowed:

Distance Total	Distance Partial	Direction	Information	Distance regress
6,57	**0,38**	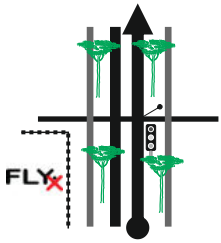 21	*via Cristoforo Colombo*	10,83
6,95	**0,38**	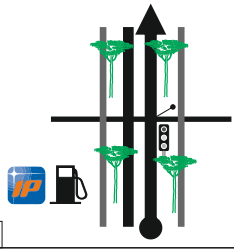 22	*via Cristoforo Colombo*	10,45
7,62	**0,67**	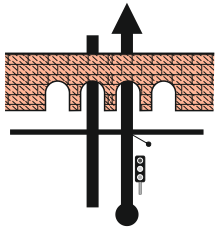 23	*viale delle Terme di Caracalla*	9,78
7,79	**0,17**	 24	*viale delle Terme di Caracalla*	9,61
8,36	**0,57**	 25	*viale delle Terme di Caracalla*	9,04

0,33

ROMA EUR - UNLOADING AREA	Distance:	
CASTEL S. ANGELO - HOLDING AREA	17,40 km	
Special Stage:	Average:	Time allowed:

Distance Total	Distance Partial	Direction	Information	Distance regress
8,69	**0,33**	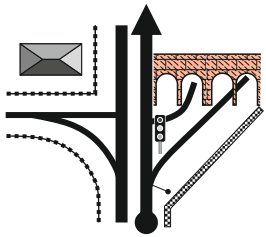 26	*P.za di Porta Metronia*	8,71
8,78	**0,09**	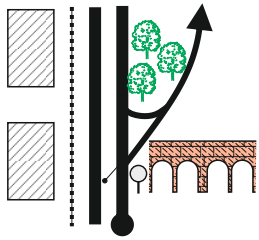 27	*Via della Ferratella in Laterano*	8,62
9,15	**0,37**	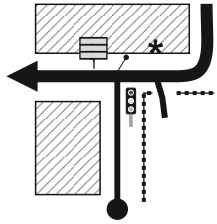 28	* Superstore LATERANI SS7 Appia A24 L'AQUILA A1 NAPOLI *via dei Laterani*	8,25
9,38	**0,23**	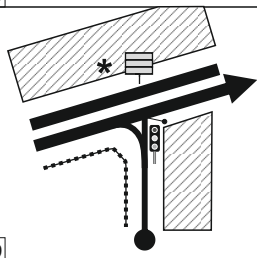 29	* AZIENDA OSPEDALIERA S. GIOVANNI ADOLORATA Appia SS7 L'AQUILA A24 NAPOLI A1 *via del Amba Aradam*	8,02
9,59	**0,21**	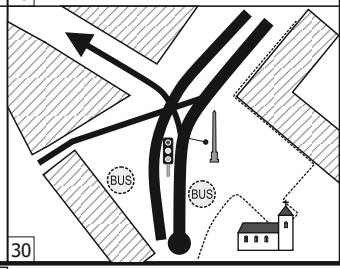 30	!! *P.za di S. Giovanni in Laterano*	7,81

0,28

ROMA EUR - UNLOADING AREA	Distance:	
CASTEL S. ANGELO - HOLDING AREA	17,40 km	
Special Stage:	Average:	Time allowed:

Distance Total	Distance Partial	Direction	Information	Distance regress
9,87	**0,28**	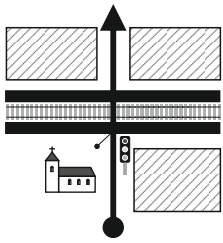 31	*via Merulana*	7,53
10,12	**0,25**	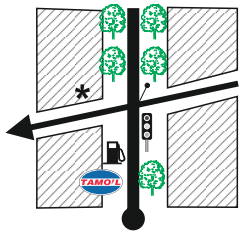 32	* CONAD *via Guicciardini*	7,28
10,18	**0,06**	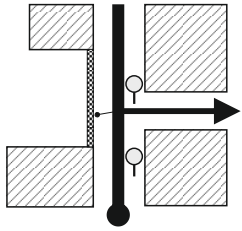 33	 *via Carlo Botta*	7,22
10,38	**0,20**	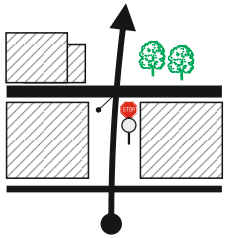 34	*via delle Terme di Traiano*	7,02
10,44	**0,06**	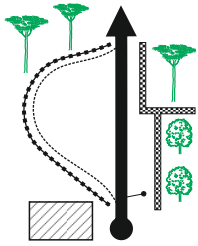 35	*via delle Terme di Traiano*	6,96

0,10

ROMA EUR - UNLOADING AREA	Distance:	
CASTEL S. ANGELO - HOLDING AREA	17,40 km	
Special Stage:	Average:	Time allowed:

Distance Total	Distance Partial	Direction	Information	Distance regress
10,54	**0,10**	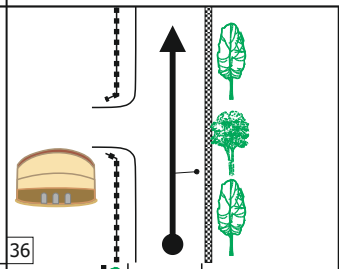 36	SPEED LIMIT **SS-1** Recce - START N-41° 53.576' E-12° 29.888'	6,86
10,62	**0,08**	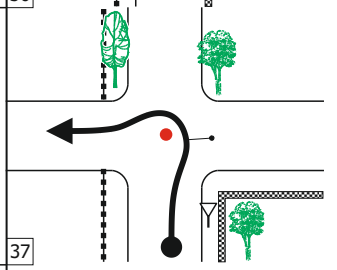 37	*viale del Monte Oppio*	6,78
10,77	**0,15**	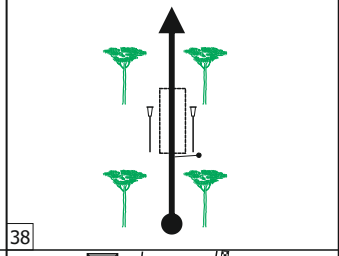 38	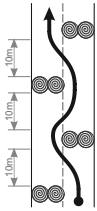 !! *CHICANE - 1* *viale del Monte Oppio*	6,63
10,99	**0,22**	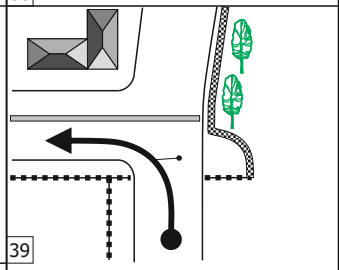 39	*via delle Terme di Tito*	6,41
11,11	**0,12**	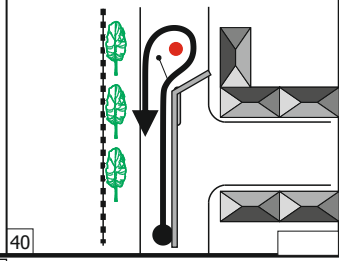 40	*via delle Terme di Tito*	6,29

0,19

ROMA EUR - UNLOADING AREA	Distance:	
CASTEL S. ANGELO - HOLDING AREA	17,40 km	
Special Stage:	Average:	Time allowed:

Distance Total	Distance Partial	Direction	Information	Distance regress
11,30	**0,19**	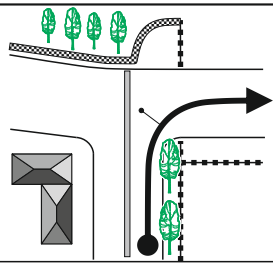 41	30 SPEED LIMIT *viale del Monte Oppio*	6,10
11,50	**0,20**	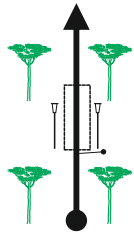 42	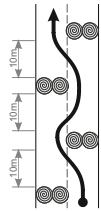 !! *CHICANE - 2* *viale del Monte Oppio*	5,90
11,81	**0,31**	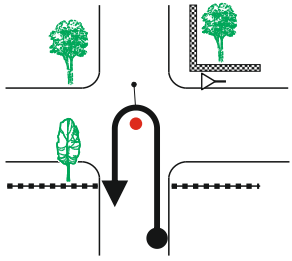 43	*viale del Monte Oppio*	5,59
11,96	**0,15**	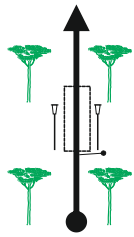 44	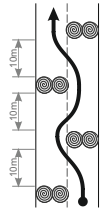 !! *CHICANE - 3* *viale del Monte Oppio*	5,44
12,18	**0,22**	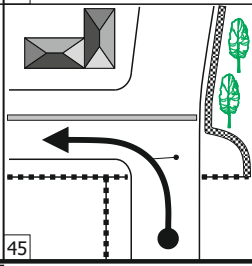 45	*via delle Terme di Tito*	5,22

0,10

ROMA EUR - UNLOADING AREA	Distance:	
CASTEL S. ANGELO - HOLDING AREA	17,40 km	
Special Stage:	Average:	Time allowed:

Distance Total	Distance Partial	Direction	Information	Distance regress
12,28	**0,10**	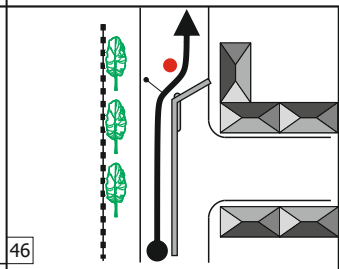	30 SPEED LIMIT *via delle Terme di Tito*	5,12
12,33	**0,05**	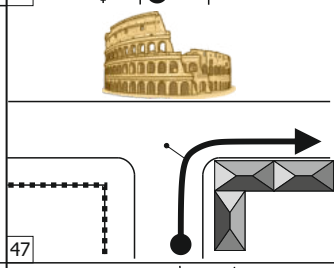	*via Nicola Salvi*	5,07
12,40	**0,07**	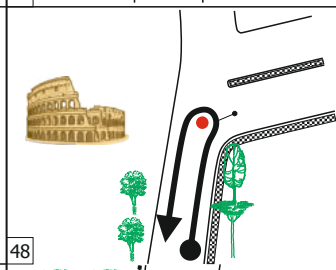	*via Nicola Salvi*	5,00
12,46	**0,06**	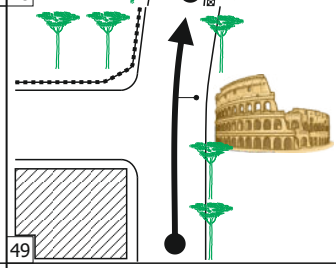	**SS-1** Recce FINISH *via Nicola Salvi* N-41° 53.481' E-12° 29.583'	4,94
12,62	**0,16**	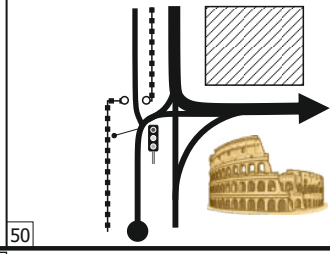	STOP **SS-1** Recce STOP *Piazza del Colosseo* N-41° 53.445' E-12° 29.657'	4,78

0,18

ROMA EUR - UNLOADING AREA	Distance:	
CASTEL S. ANGELO - HOLDING AREA	17,40 km	
Special Stage:	Average:	Time allowed:

Distance Total	Distance Partial	Direction	Information	Distance regress
12,80	**0,18**	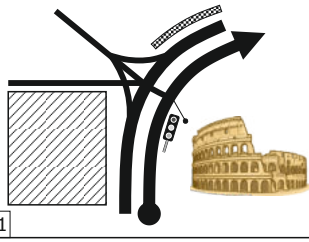 51	*Piazza del Colosseo*	4,60
13,45	**0,65**	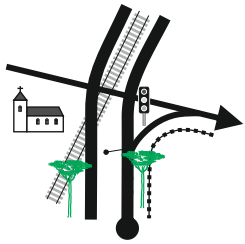 52	*Piazza di Porta Capena*	3,95
14,05	**0,60**	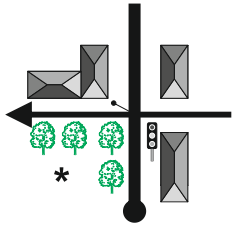 53	* Circo Massimo *Via dell'Ara Massima di Ercole*	3,35
14,17	**0,12**	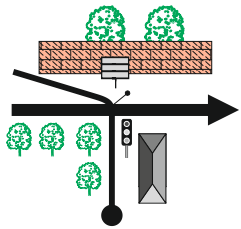 54	 *Via della Greca*	3,23
14,29	**0,12**	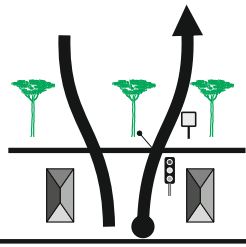 55	 *Largo Amerigo Petrucci*	3,11

0,08

ROMA EUR - UNLOADING AREA	Distance:	
CASTEL S. ANGELO - HOLDING AREA	17,40 km	
Special Stage:	Average:	Time allowed:

Distance Total	Distance Partial	Direction	Information	Distance regress
14,37	**0,08**	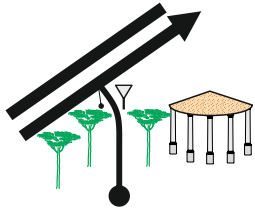 56	*Lungotevere Aventino*	3,03
14,41	**0,04**	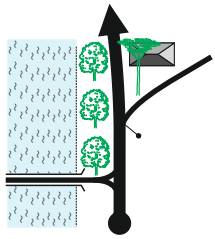 57	*Lungotevere Aventino*	2,99
14,60	**0,19**	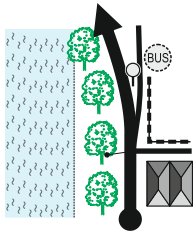 58	*Lungotevere dei Pierleoni*	2,80
14,71	**0,11**	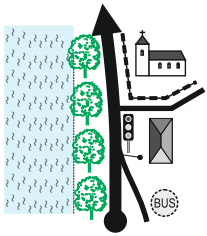 59	*Lungotevere de' Cenci*	2,69
15,05	**0,34**	 60	*Lungotevere dei Vallati*	2,35

0,31

ROMA EUR - UNLOADING AREA	Distance:	
CASTEL S. ANGELO - HOLDING AREA	17,40 km	
Special Stage:	Average:	Time allowed:

Distance Total	Distance Partial	Direction	Information	Distance regress
15,36	**0,31**	 61	*Lungotevere dei Tebaldi*	2,04
15,95	**0,59**	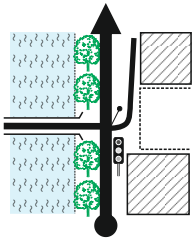 62	*Lungotevere dei Sangallo*	1,45
16,34	**0,39**	 63	via Acciaioli *Lungotevere dei Fiorentini*	1,06
16,47	**0,13**	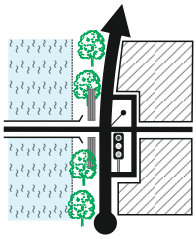 64	*Lungotevere degli Altoviti*	0,93
16,61	**0,14**	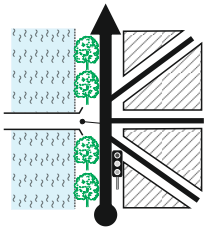 65	*Lungotevere Tor di Nona*	0,79

0,37

ROMA EUR - UNLOADING AREA	Distance:	
CASTEL S. ANGELO - HOLDING AREA	17,40 km	
Special Stage:	Average:	Time allowed:

Distance Total	Distance Partial	Direction	Information	Distance regress
16,98	**0,37**	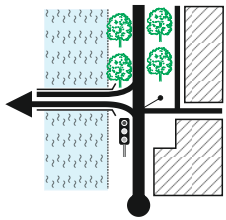 66	!! *ONTO LEFT LANE* *Ponte Umberto I*	0,42
17,09	**0,11**	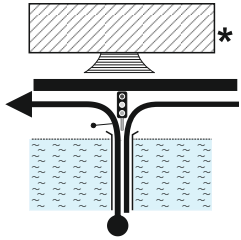 67	* Corte di Cassazione *Piazza dei Tribunali*	0,31
17,17	**0,08**	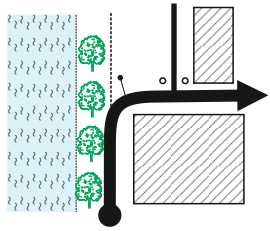 68	*via Triboniano*	0,23
17,34	**0,17**	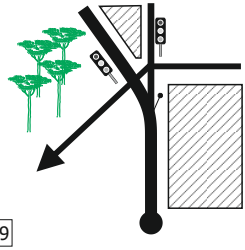 69	*via Triboniano*	0,06
17,40	**0,06**	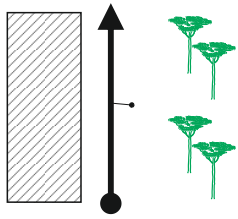 70	**HOLDING IN** Castle S. Angelo N-41° 54.189' E-12° 28.150'	0,00

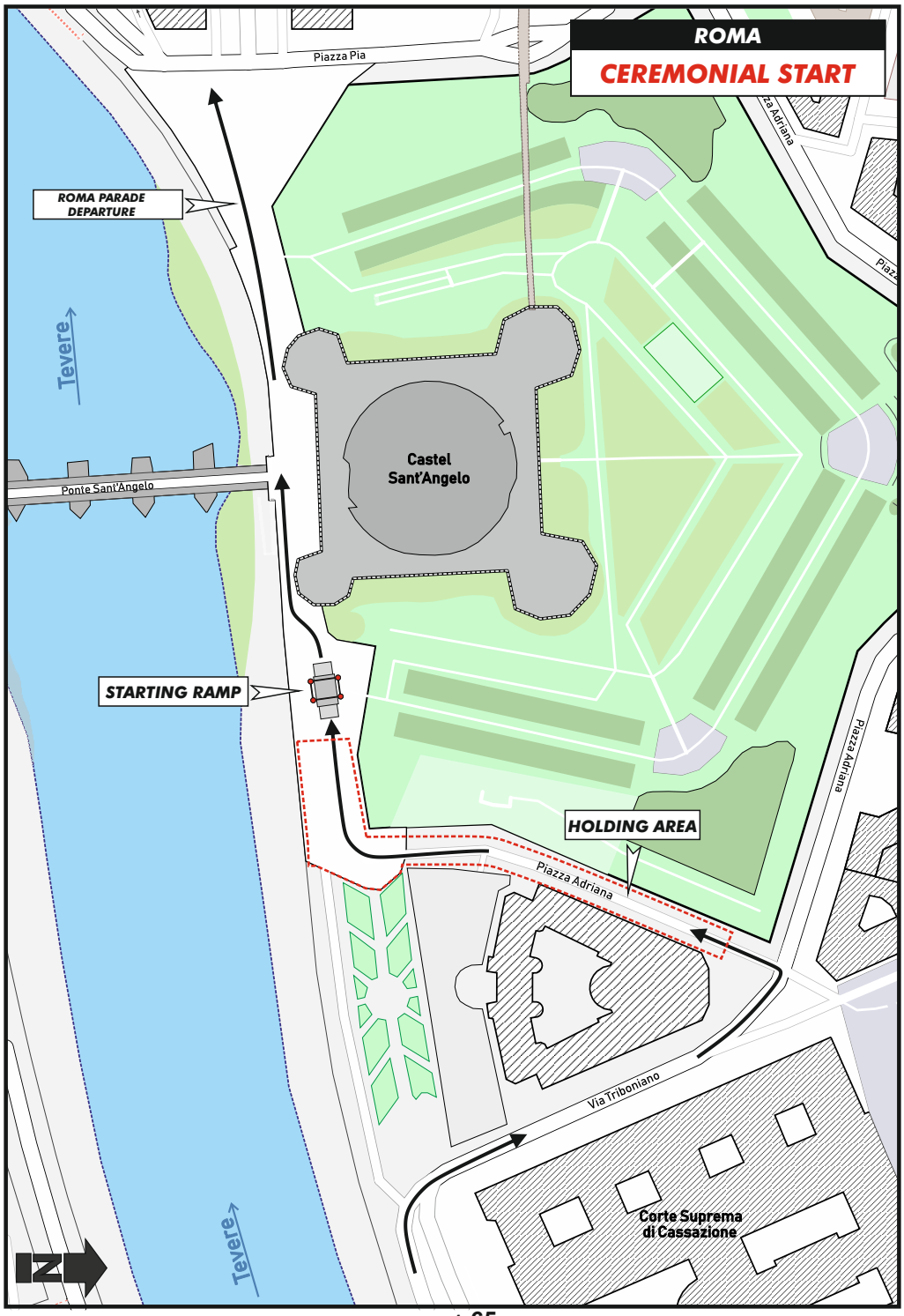
ROMA
CEREMONIAL START
Piazza Pia
ROMA PARADE DEPARTURE
Tevere
Ponte Sant'Angelo
Castel Sant'Angelo
STARTING RAMP
HOLDING AREA
Piazza Adriana
Piazza Adriana
Via Triboniano
Corte Suprema di Cassazione
Tevere

CASTEL S. ANGELO - HOLDING AREA	Distance:	
TC **SSS** **RALLY START**	**7,40** km	
Special Stage:	Average:	Time allowed:

Distance Total	Distance Partial	Direction	Information	Distance regress
0,00	---	1 POLICE CONVOY	**CASTEL SANT'ANGELO**	7,40
2,00	**2,00**	2 POLICE CONVOY	**CAMPIDOGLIO**	5,40
2,40	**0,40**	3 POLICE CONVOY	**PIAZZA VENEZIA**	5,00
3,80	**1,40**	4 POLICE CONVOY	**CIRCO MASSIMO** 	3,60
4,20	**0,40**	5 POLICE CONVOY	**TERME DI CARACALLA**	3,20

3,20

CASTEL S. ANGELO - HOLDING AREA	Distance:	
TC **SSS** **RALLY START**	**7,40** km	
Special Stage:	Average:	Time allowed:

Distance Total	Distance Partial	Direction	Information	Distance regress
7,40	**3,20**	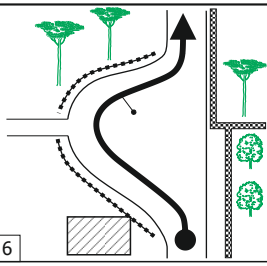	**TC SSS** Rally Start Via delle Terme di Traiano N-41° 53.546' E-12° 29.889'	0,00

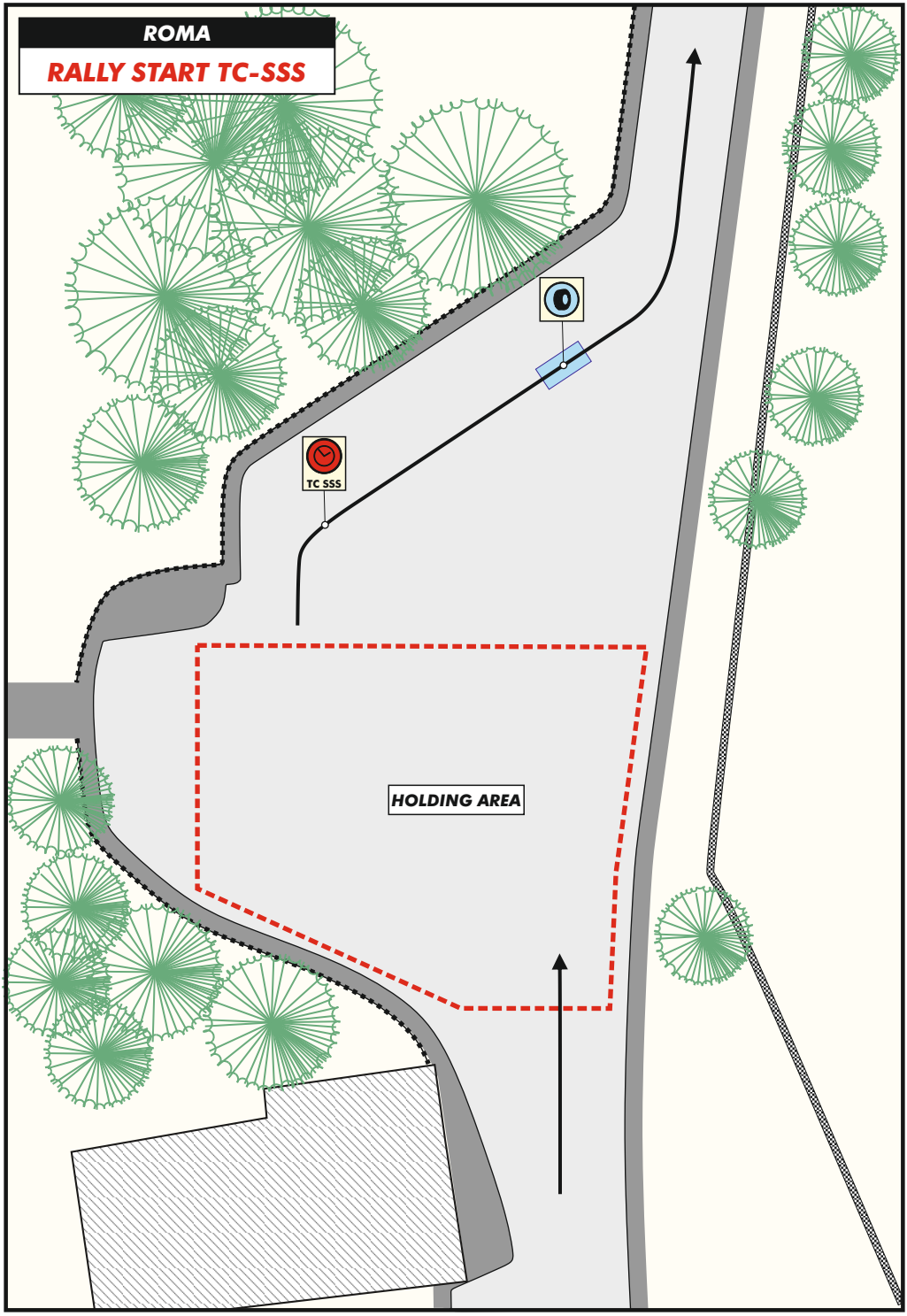
ROMA
RALLY START TC-SSS
TC SSS
HOLDING AREA

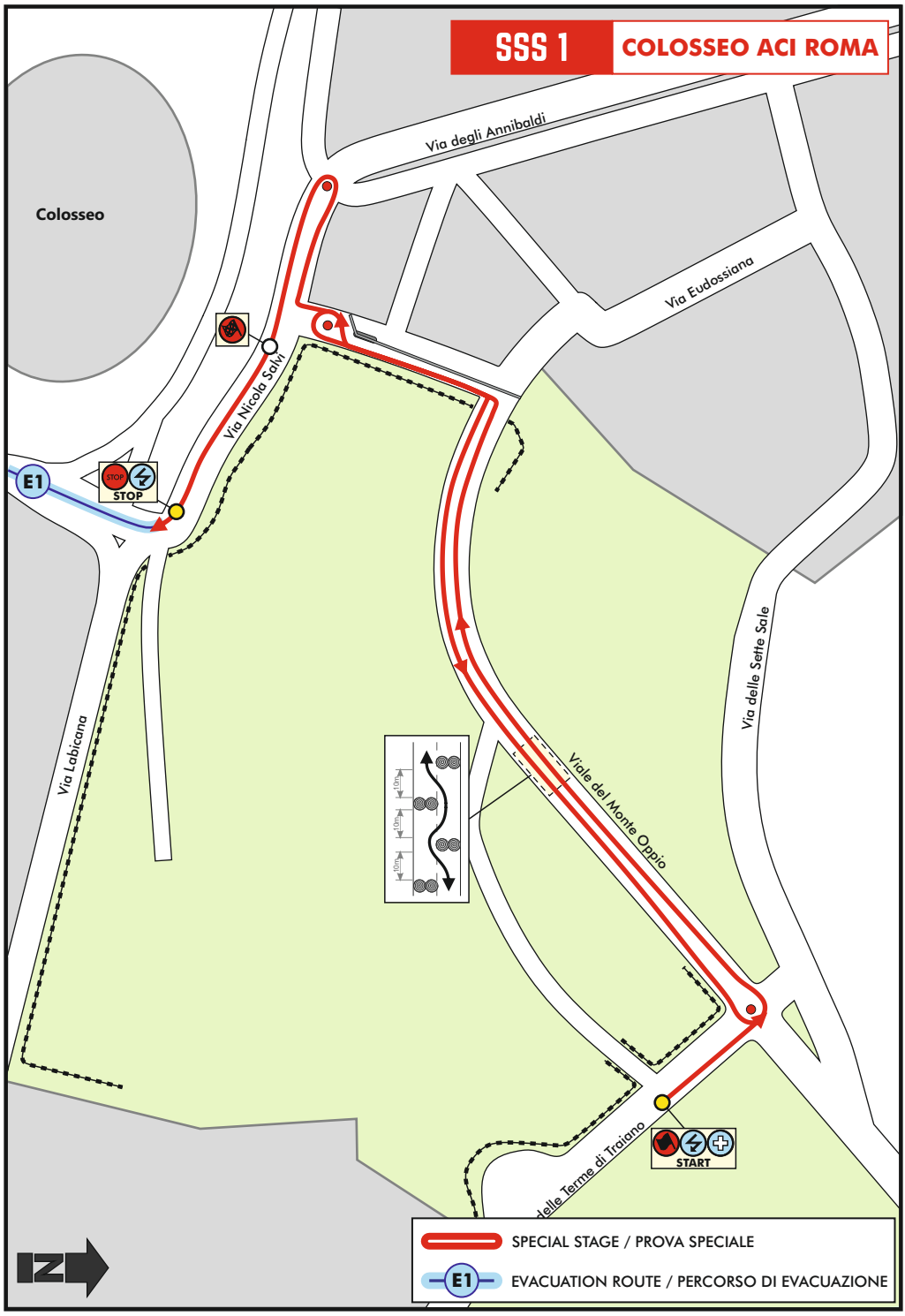
SSS 1
COLOSSEO ACI ROMA
Colosseo
Via degli Annibaldi
Via Eudossiana
Via Nicola Salvi
E1
STOP
Via Labicana
Viale del Monte Oppio
Via delle Sette Sale
10m
10m
10m
START
delle Terme di Traiano
SPECIAL STAGE / PROVA SPECIALE
E1
EVACUATION ROUTE / PERCORSO DI EVACUAZIONE


STOP



LIST OF CHICANES

CHICANE - 1/BOX - 3

0,23

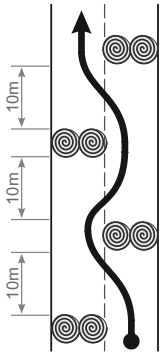

CHICANE - 2/BOX - 7

0,84

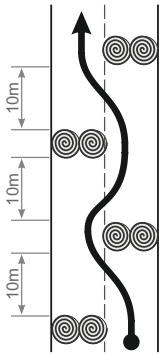

CHICANE - 3/BOX - 9

1,20

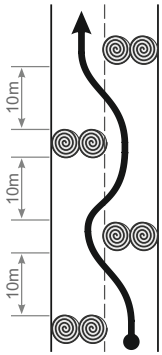

TC **SSS**	**RALLY START**	Distance:	LEG	**1**
TC **1A**	**FIUGGI - PARC FERMÉ IN**	**96,56** km	SECTION	**1**
Special Stage:		Record:	Time allowed:	
1	**COLOSSEO ACI ROMA** **1,70** km	**New stage**	**2h30** min	

1

Distance Total	Distance Partial	Direction	Information	Distance regress
0,00	---	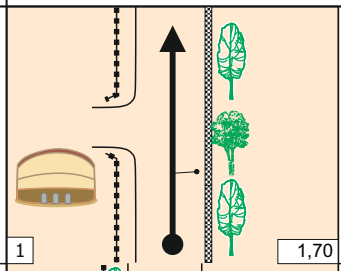 1 / 1,70	**SS-1** Colosseo ACI Roma N-41° 53.576' E-12° 29.888'	NEW 96,56
0,08	**0,08**	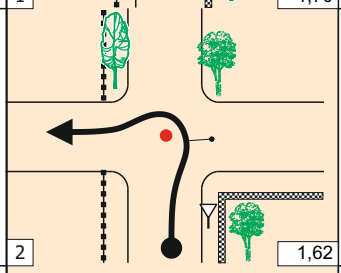 2 / 1,62	*viale del Monte Oppio*	NEW 96,48
0,23	**0,15**	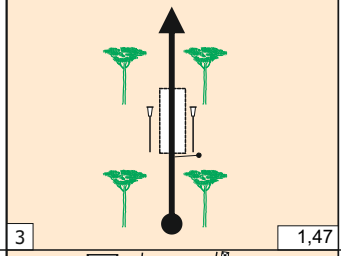 3 / 1,47	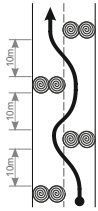 **!!** *CHICANE - 1* *viale del Monte Oppio*	NEW 96,33
0,45	**0,22**	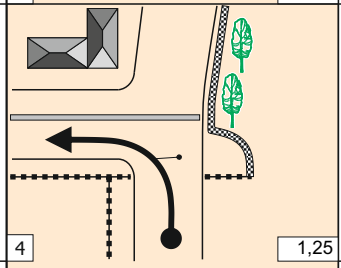 4 / 1,25	*via delle Terme di Tito*	NEW 96,11
0,57	**0,12**	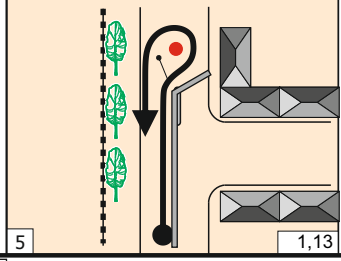 5 / 1,13	*via delle Terme di Tito*	NEW 95,99

0,07

TC **SSS**	**RALLY START**	Distance:	LEG	**1**
TC **1A**	**FIUGGI - PARC FERMÉ IN**	**96,56** km	SECTION	**1**
Special Stage:		Record:	Time allowed:	
1	**COLOSSEO ACI ROMA** **1,70** km	**New stage**	**2h30** min	

Distance Total	Distance Partial	Direction	Information	Distance regress
0,64	**0,07**	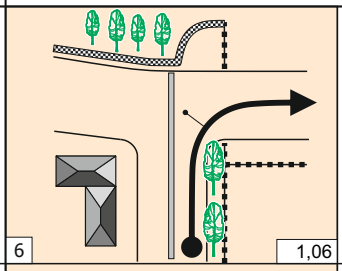 6 / 1,06	*viale del Monte Oppio*	NEW 95,92
0,84	**0,20**	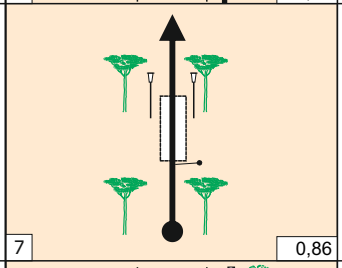 7 / 0,86	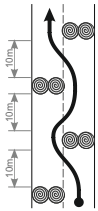 !! *CHICANE - 2* *viale del Monte Oppio*	NEW 95,72
1,05	**0,21**	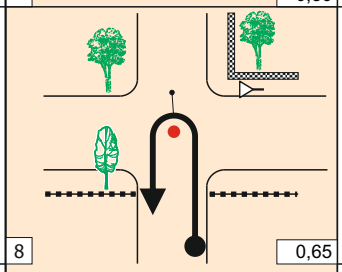 8 / 0,65	*viale del Monte Oppio*	NEW 95,51
1,20	**0,15**	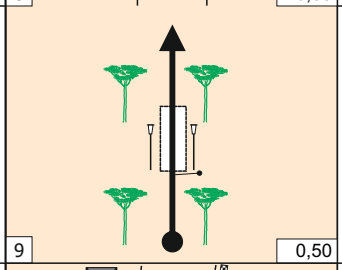 9 / 0,50	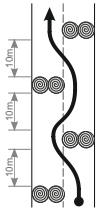 !! *CHICANE - 3* *viale del Monte Oppio*	NEW 95,36
1,42	**0,22**	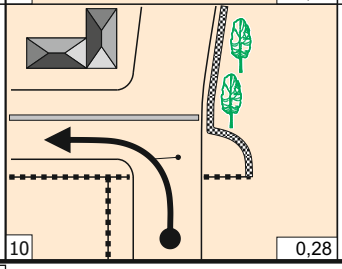 10 / 0,28	*via delle Terme di Tito*	NEW 95,14

0,10

TC **SSS**	**RALLY START**	Distance:	LEG	**1**
TC **1A**	**FIUGGI - PARC FERMÉ IN**	**96,56** km	SECTION	**1**
Special Stage:		Record:	Time allowed:	
1	**COLOSSEO ACI ROMA** **1,70** km	**New stage**	**2h30** min	

1

Distance Total	Distance Partial	Direction	Information	Distance regress
1,52	**0,10**	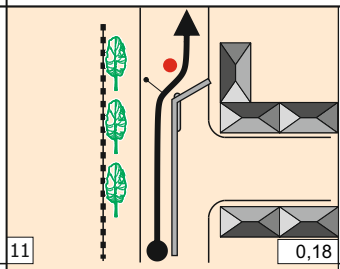 11 0,18	*via delle Terme di Tito*	NEW 95,04
1,57	**0,05**	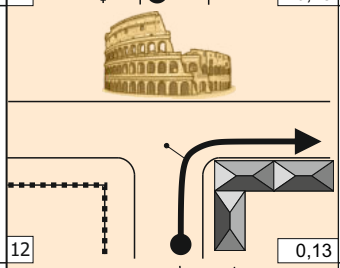 12 0,13	*via Nicola Salvi*	NEW 94,99
1,64	**0,07**	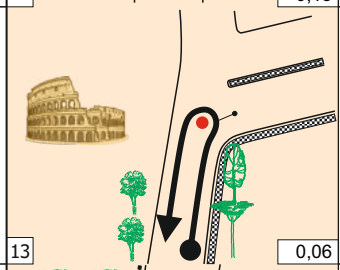 13 0,06	*via Nicola Salvi*	NEW 94,92
1,70	**0,06**	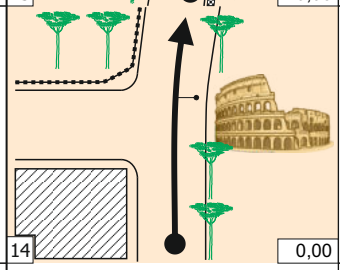 14 0,00	**SS-1** Colosseo ACI Roma *via Nicola Salvi* N-41° 53.481' E-12° 29.583'	NEW 94,86
1,86	**0,16**	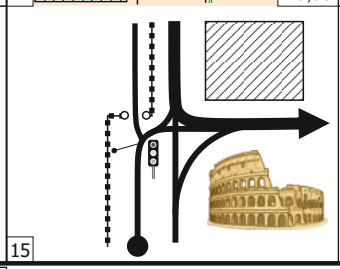 15	STOP **SS-1** Colosseo ACI Roma E1 *Piazza del Colosseo* N-41° 53.445' E-12° 29.657'	94,70

0,22

TC **SSS**	**RALLY START**	Distance: **96,56** km	LEG **1**
TC **1A**	**FIUGGI - PARC FERMÉ IN**		SECTION **1**
Special Stage: **1**	**COLOSSEO ACI ROMA** **1,70** km	Record: **New stage**	Time allowed: **2h30** min

Distance Total	Distance Partial	Direction	Information	Distance regress
2,08	**0,22**	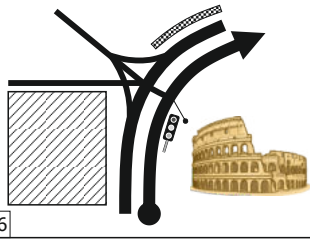 16	*Piazza del Colosseo*	94,48
2,84	**0,76**	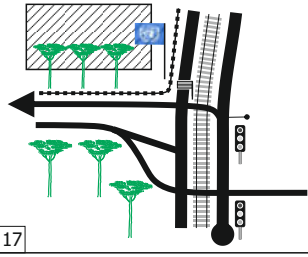 17	*ONTO LEFT LANE* *Viale Guido Baccelli*	93,72
3,05	**0,21**	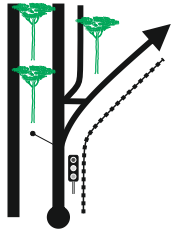 18	*ONTO RIGHT LANE* *Largo delle Vittime del Terrorismo*	93,51
3,49	**0,44**	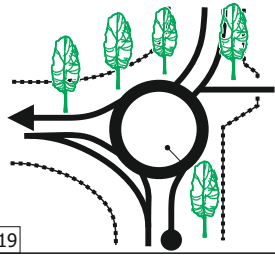 19	*Viale Guido Baccelli*	93,07
3,85	**0,36**	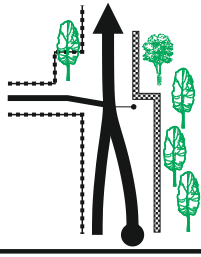 20	*Viale Guido Baccelli*	92,71

0,32

TC **SSS**	**RALLY START**	Distance:	LEG	**1**
TC **1A**	**FIUGGI - PARC FERMÉ IN**	**96,56** km	SECTION	**1**
Special Stage:		Record:	Time allowed:	
1	**COLOSSEO ACI ROMA** **1,70** km	**New stage**	**2h30** min	

Distance Total	Distance Partial	Direction	Information	Distance regress
4,17	**0,32**	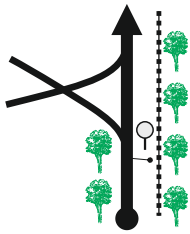 21	*Viale Guido Baccelli*	92,39
4,26	**0,09**	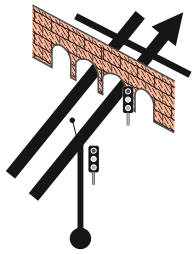 22	*viale delle Terme di Caracalla*	92,30
4,51	**0,25**	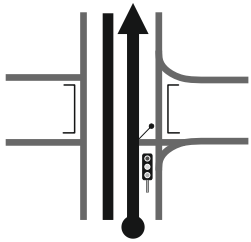 23	*ONTO LEFT LANE* *via Cristoforo Colombo*	92,05
5,03	**0,52**	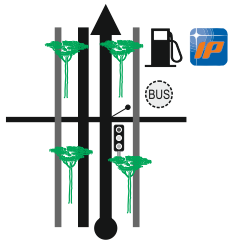 24	*via Cristoforo Colombo*	91,53
5,44	**0,41**	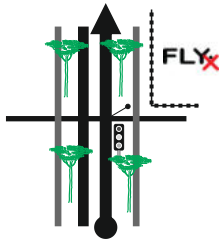 25	*via Cristoforo Colombo*	91,12

0,35

TC **SSS**	**RALLY START**	Distance:	LEG	**1**
TC **1A**	**FIUGGI - PARC FERMÉ IN**	**96,56** km	SECTION	**1**
Special Stage:		Record:	Time allowed:	
1	**COLOSSEO ACI ROMA** **1,70** km	**New stage**	**2h30** min	

Distance Total	Distance Partial	Direction	Information	Distance regress
5,79	**0,35**	 26	*via Cristoforo Colombo*	90,77
6,04	**0,25**	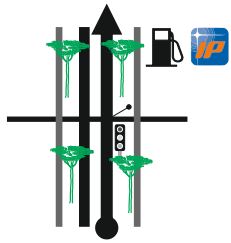 27	*via Cristoforo Colombo*	90,52
6,45	**0,41**	28	*via Cristoforo Colombo*	90,11
6,75	**0,30**	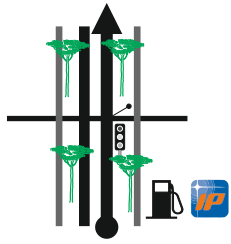 29	*via Cristoforo Colombo*	89,81
7,03	**0,28**	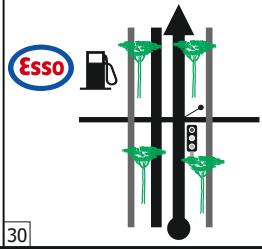 30	*via Cristoforo Colombo*	89,53

0,25

TC **SSS**	**RALLY START**	Distance:	LEG	**1**
TC **1A**	**FIUGGI - PARC FERMÉ IN**	**96,56** km	SECTION	**1**
Special Stage:		Record:	Time allowed:	
1	**COLOSSEO ACI ROMA** **1,70** km	**New stage**	**2h30** min	

Distance Total	Distance Partial	Direction	Information	Distance regress
7,28	**0,25**	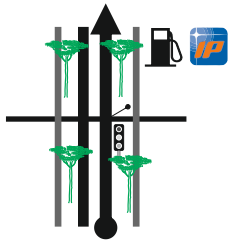 31	*via Cristoforo Colombo*	89,28
7,44	**0,16**	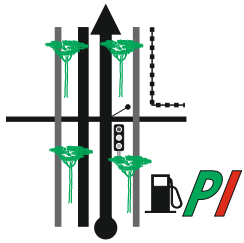 32	*via Cristoforo Colombo*	89,12
7,87	**0,43**	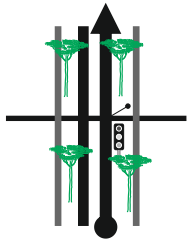 33	*via Cristoforo Colombo*	88,69
8,06	**0,19**	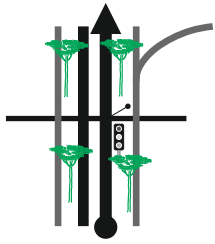 34	*via Cristoforo Colombo*	88,50
9,37	**1,31**	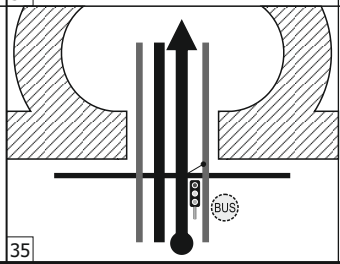 35	*via Cristoforo Colombo*	87,19

0,12

TC **SSS**	**RALLY START**	Distance:	LEG	**1**
TC **1A**	**FIUGGI - PARC FERMÉ IN**	**96,56** km	SECTION	**1**
Special Stage:		Record:	Time allowed:	
1	**COLOSSEO ACI ROMA** **1,70** km	**New stage**	**2h30** min	

Distance Total	Distance Partial	Direction	Information	Distance regress
9,49	**0,12**	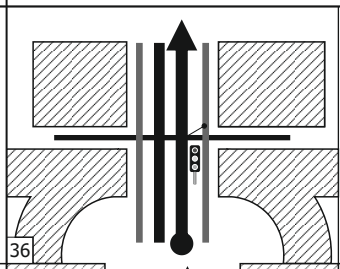 36	*via Cristoforo Colombo*	87,07
9,60	**0,11**	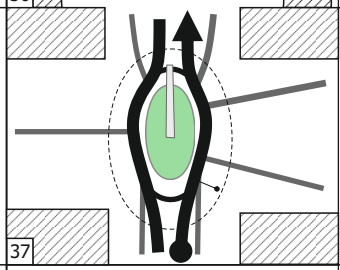 37	*Piazza Guglielmo Marconi*	86,96
9,84	**0,24**	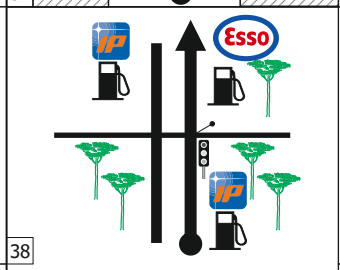 38	*via Cristoforo Colombo*	86,72
10,00	**0,16**	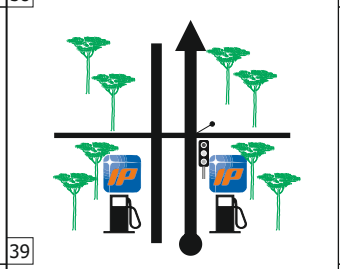 39	*via Cristoforo Colombo*	86,56
10,12	**0,12**	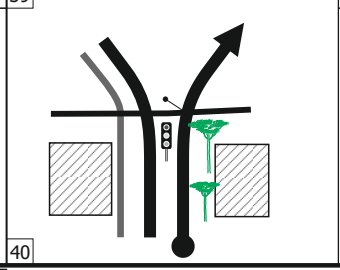 40	*via Cristoforo Colombo*	86,44

0,72

TC **SSS**	**RALLY START**	Distance:	LEG	**1**
TC **1A**	**FIUGGI - PARC FERMÉ IN**	**96,56** km	SECTION	**1**
Special Stage:		Record:	Time allowed:	
1	**COLOSSEO ACI ROMA** **1,70** km	**New stage**	**2h30** min	

Distance Total	Distance Partial	Direction	Information	Distance regress
10,84	**0,72**	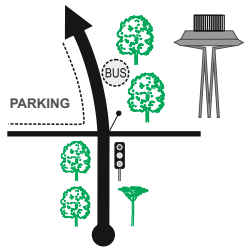 41	*via Cristoforo Colombo*	85,72
11,00	**0,16**	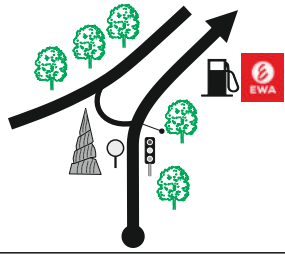 42	*via Cristoforo Colombo*	85,56
11,57	**0,57**	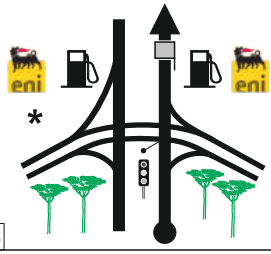 * 43	G.R.A. POMEZIA 150 m * Unloading Area *via Cristoforo Colombo*	84,99
12,28	**0,71**	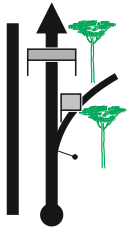 44	POMEZIA LATINA G.R.A. autostrade ~~OSTIA Aurelia~~	84,28
12,62	**0,34**	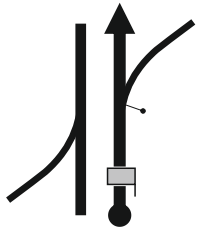 45	G.R.A. POMEZIA 150 m ~~ROMA E.U.R. 150 m~~	83,94

0,75

TC **SSS**	**RALLY START**	Distance:	LEG	**1**
TC **1A**	**FIUGGI - PARC FERMÉ IN**	**96,56** km	SECTION	**1**
Special Stage:		Record:	Time allowed:	
1	**COLOSSEO ACI ROMA** **1,70** km	**New stage**	**2h30** min	

Distance Total	Distance Partial	Direction	Information	Distance regress
13,37	**0,75**	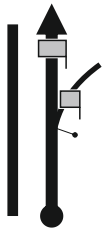 46	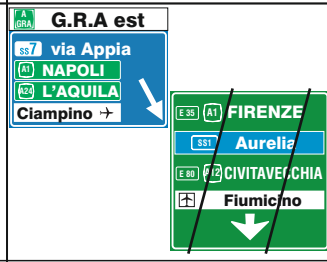	83,19
13,75	**0,38**	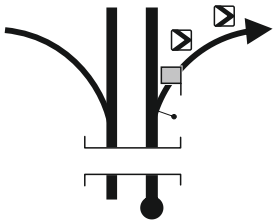 47	!!	82,81
14,02	**0,27**	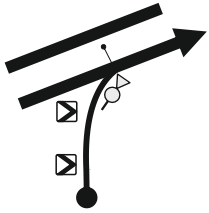 48	GRA	82,54
14,15	**0,13**	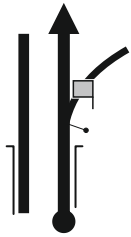 49	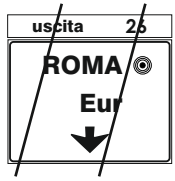 GRA	82,41
16,05	**1,90**	50	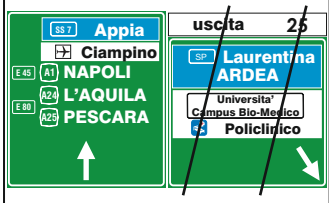 GRA	80,51

4,69

TC **SSS**	**RALLY START**	Distance:	LEG	**1**
TC **1A**	**FIUGGI - PARC FERMÉ IN**	**96,56** km	SECTION	**1**
Special Stage:		Record:	Time allowed:	
1	**COLOSSEO ACI ROMA** **1,70** km	**New stage**	**2h30** min	

Distance Total	Distance Partial	Direction	Information	Distance regress
20,74	**4,69**	51		75,82
23,10	**2,36**	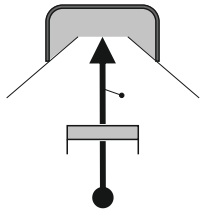 52	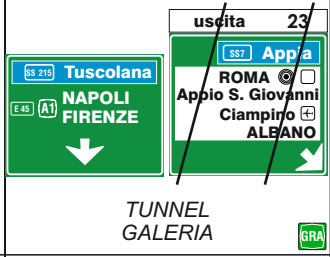	73,46
24,12	**1,02**	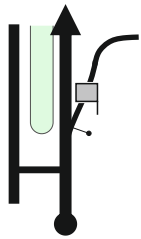 53		72,44
25,38	**1,26**	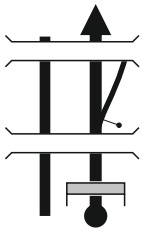 54	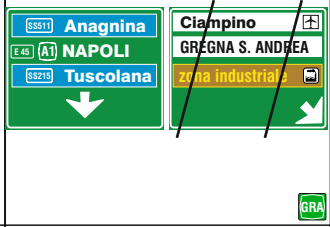	71,18
27,06	**1,68**	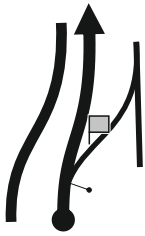 55		69,50

1,80

TC **SSS**	**RALLY START**	Distance:	LEG	**1**
TC **1A**	**FIUGGI - PARC FERMÉ IN**	**96,56** km	SECTION	**1**
Special Stage:			Time allowed:	
1	**COLOSSEO ACI ROMA** **1,70** km		**2h30** min	

Distance Total	Distance Partial	Direction	Information	Distance regress
28,86	**1,80**	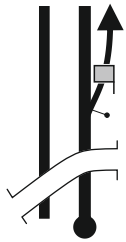 56		67,70
29,18	**0,32**	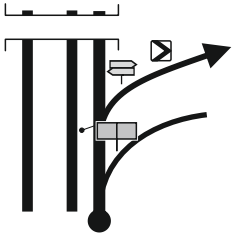 57	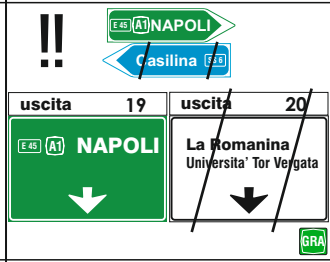	67,38
29,50	**0,32**	58		67,06
34,26	**4,76**	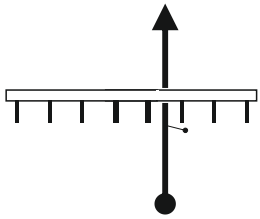 59		62,30
39,05	**4,79**	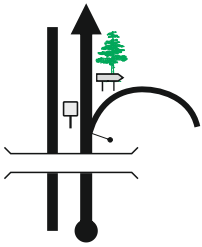 60		57,51

4,85

TC **SSS**	**RALLY START**	Distance: **96,56** km	LEG **1**
TC **1A**	**FIUGGI - PARC FERMÉ IN**		SECTION **1**
Special Stage: **1**	**COLOSSEO ACI ROMA** **1,70** km		Time allowed: **2h30** min

Distance Total	Distance Partial	Direction	Information	Distance regress
43,90	**4,85**	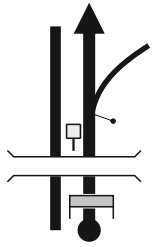 61	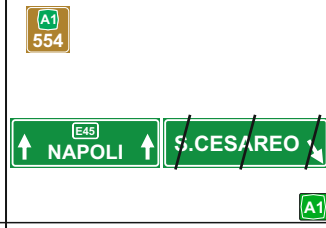	52,66
47,45	**3,55**	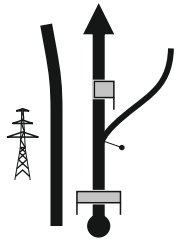 62	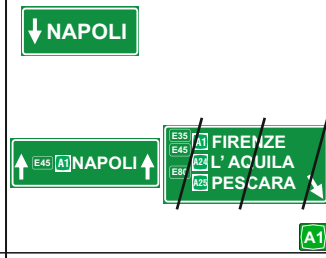	49,11
58,50	**11,05**	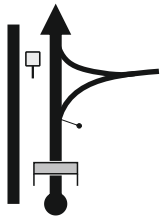 63	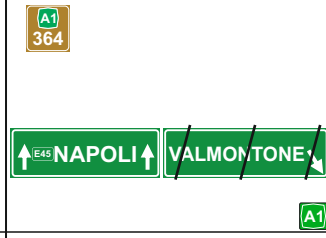	38,06
64,50	**6,00**	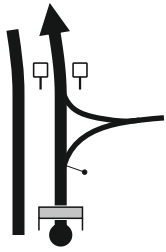 64	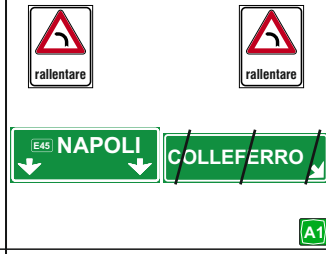	32,06
75,75	**11,25**	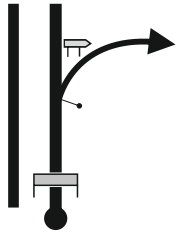 65		20,81

0,53

TC **SSS**	**RALLY START**	Distance: **96,56** km	LEG **1**
TC **1A**	**FIUGGI - PARC FERMÉ IN**		SECTION **1**
Special Stage: **1**	**COLOSSEO ACI ROMA** **1,70** km		Time allowed: **2h30** min

Distance Total	Distance Partial	Direction	Information	Distance regress
76,28	**0,53**	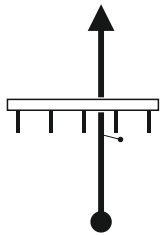 66	!! TOLL PEDAGIO **3,40 €**	20,28
76,40	**0,12**	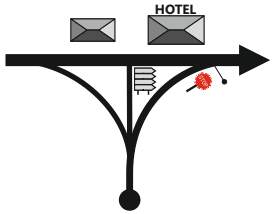 67	ANAGNI 6 FERENTINO 14 ACUTO 16 PIGLIO 16 FIUGGI T. 22 FROSINONE 25 SS 155/racc	20,16
77,17	**0,77**	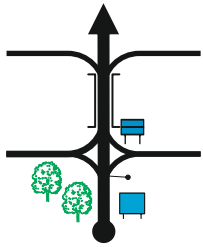 68	FIUGGI 18 ANAGNI 5 FIUGGI ~~ROMA~~ ~~FROSINONE~~ SS 155/racc	19,39
79,18	**2,01**	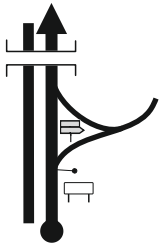 69	FIUGGI 10 PALIANO 9 ~~ANAGNI 3~~ ANAGNI Cita dei Papi SS 155/racc	17,38
80,81	**1,63**	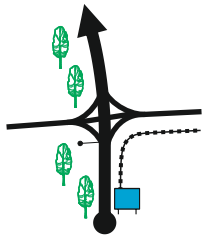 70	FIUGGI PALIANO ~~S.FILIPPO~~ SS 155/racc	15,75

0,56

TC **SSS**	**RALLY START**	Distance:	LEG	**1**
TC **1A**	**FIUGGI - PARC FERMÉ IN**	**96,56** km	SECTION	**1**
Special Stage:			Time allowed:	
1	**COLOSSEO ACI ROMA** **1,70** km		**2h30** min	

Distance Total	Distance Partial	Direction	Information	Distance regress
81,37	**0,56**	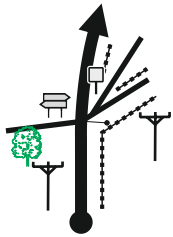 71		15,19
84,44	**3,07**	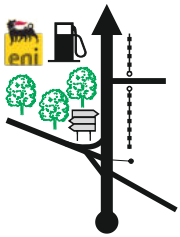 72		12,12
85,70	**1,26**	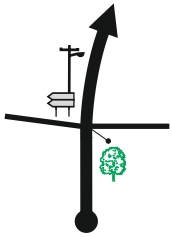 73		10,86
88,12	**2,42**	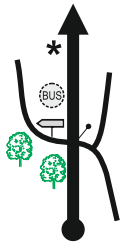 74	* SPEED CONTROL CONTROLLO DI VELOCITÀ 	8,44
90,90	**2,78**	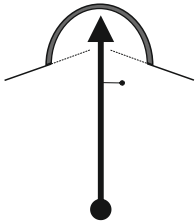 75	*TUNNEL* *GALERIA* SS 155/racc	5,66

2,66

TC **SSS**	**RALLY START**	Distance:	LEG	**1**
TC **1A**	**FIUGGI - PARC FERMÉ IN**	**96,56** km	SECTION	**1**
Special Stage:			Time allowed:	
1	**COLOSSEO ACI ROMA** **1,70** km		**2h30** min	

Distance Total	Distance Partial	Direction	Information	Distance regress
93,56	**2,66**	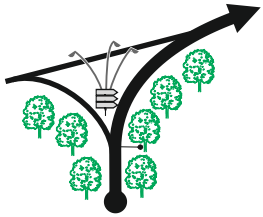 76		3,00
94,10	**0,54**	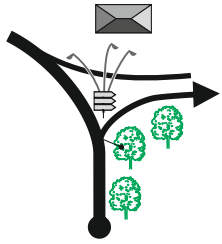 77		2,46
94,15	**0,05**	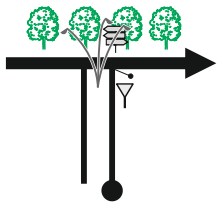 78		2,41
94,39	**0,24**	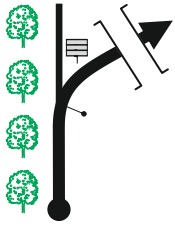 79		2,17
94,84	**0,45**	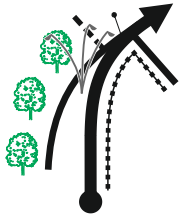 80	SP 123	1,72

0,06

TC **SSS**	**RALLY START**	Distance:	LEG	**1**
TC **1A**	**FIUGGI - PARC FERMÉ IN**	**96,56** km	SECTION	**1**
Special Stage:			Time allowed:	
1	**COLOSSEO ACI ROMA** **1,70** km		**2h30** min	

Distance Total	Distance Partial	Direction	Information	Distance regress
94,90 ↓ 94,93	**0,06** ↓ **0,03**	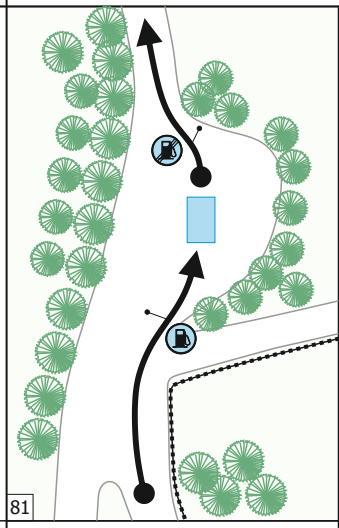 81	**RZ 1** Fiuggi-Refuel. Zone SP 123 N-41° 47.073' E-13° 13.290'	1,66 ↓ 1,63
95,31	**0,38**	 82	SP 123	1,25
96,00	**0,69**	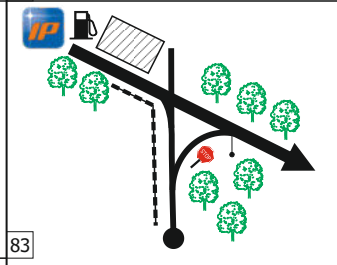 83	STOP SS 155	0,56
96,17	**0,17**	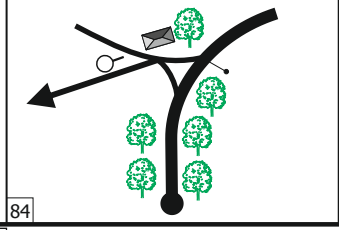 84	ecetto autorizzati	0,39

0,39

TC **SSS**	**RALLY START**	Distance:	LEG	**1**
TC **1A**	**FIUGGI - PARC FERMÉ IN**	**96,56** km	SECTION	**1**
Special Stage:			Time allowed:	
1	**COLOSSEO ACI ROMA** **1,70** km		**2**h**30** min	

Distance Total	Distance Partial	Direction	Information	Distance regress
96,56	**0,39**	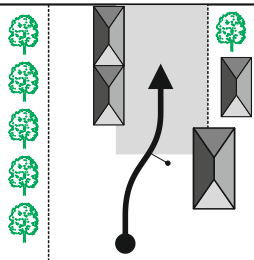	**TC 1A** Fiuggi - Parc Ferme IN N-41° 47.452' E-13° 13.419'	0,00

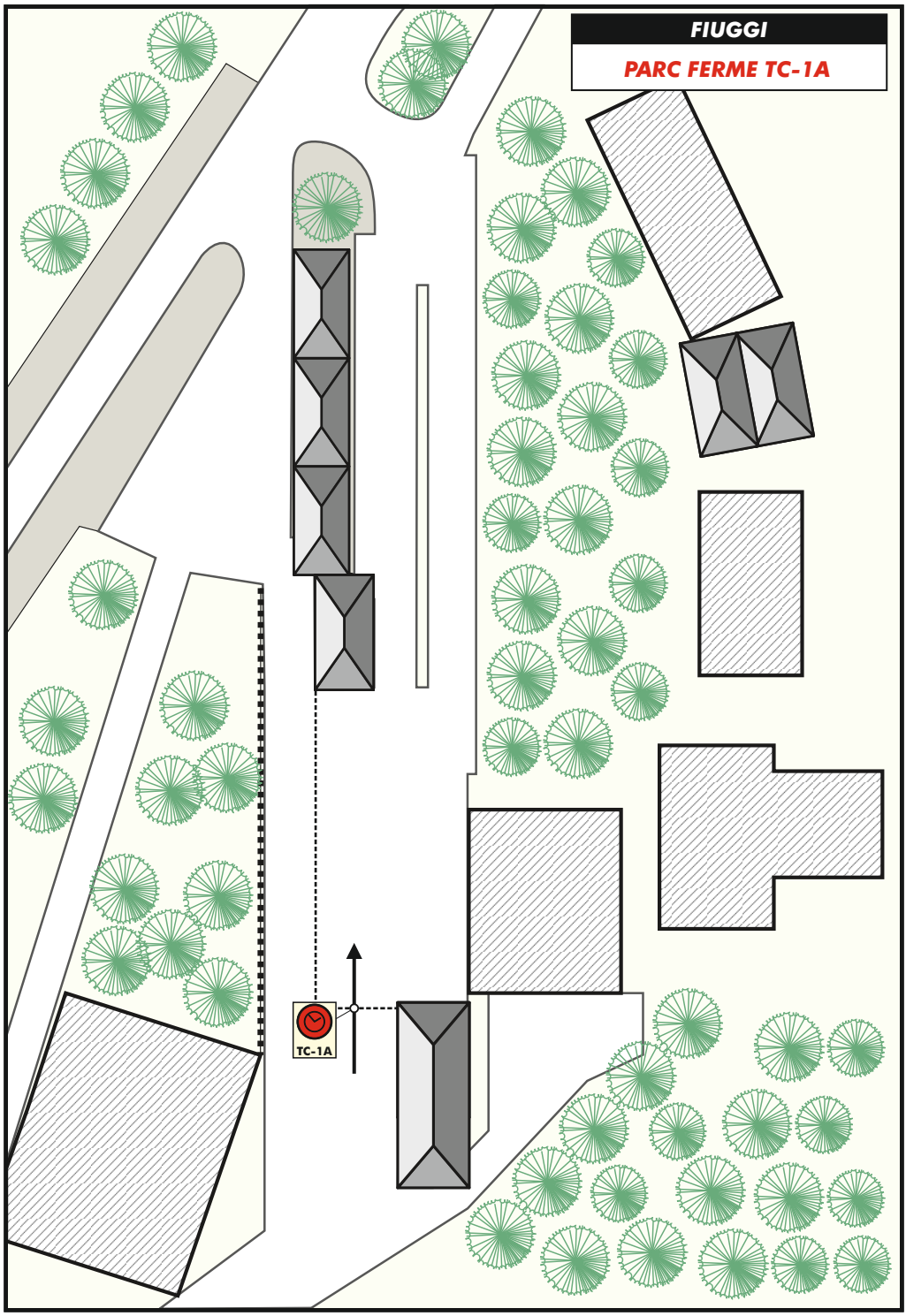
FIUGGI
PARC FERME TC-1A
TC-1A

SECTIONS 2,3

SATURDAY, 23.07.2022

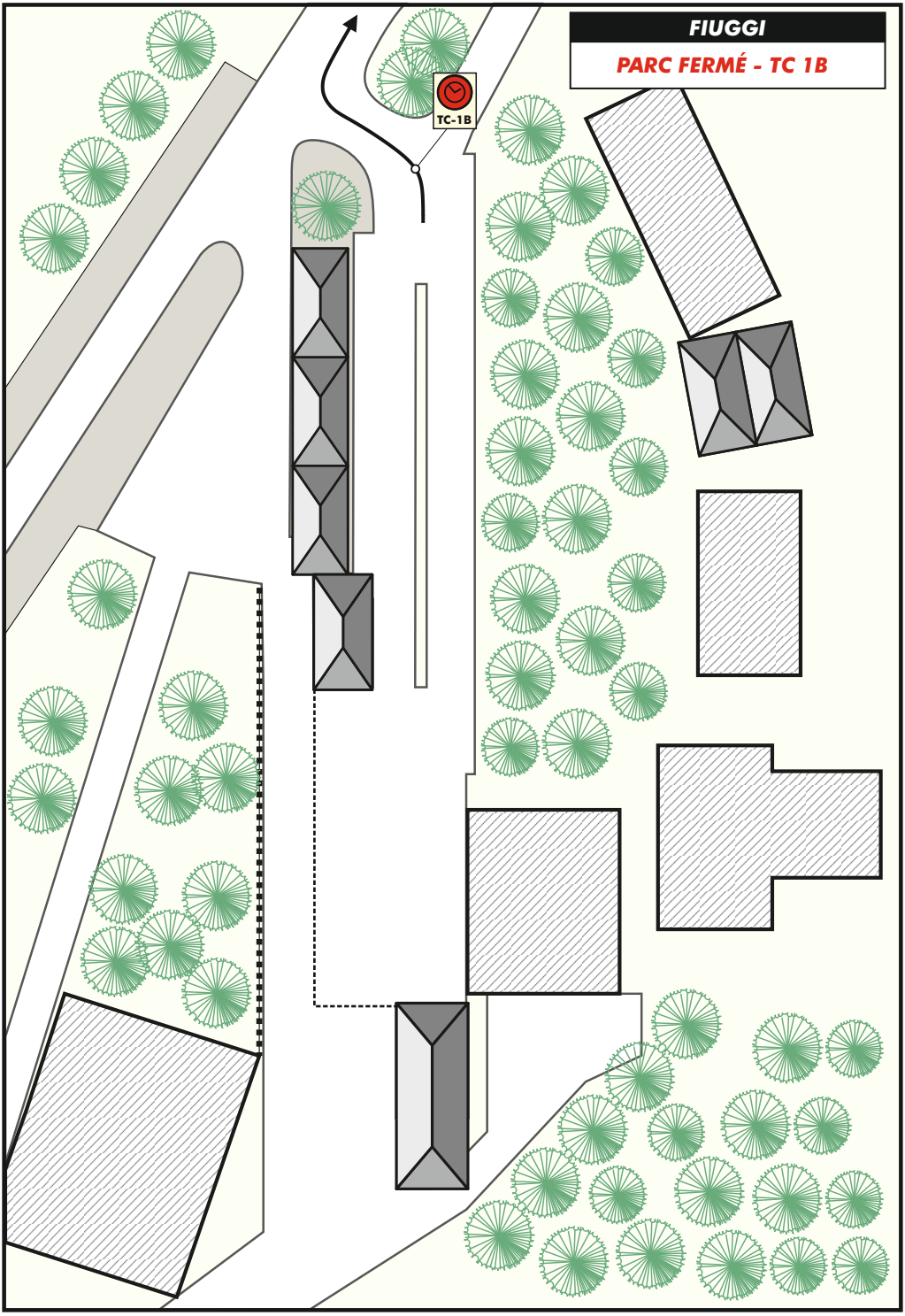
FIUGGI
PARC FERMÉ - TC 1B
TC-1B

TC **1B**	**FIUGGI PARC FERMÉ-OUT**	Distance: **1,23** km	LEG **1**
TC **1C**	**FIUGGI SERVICE-IN**		SECTION **2**
Special Stage:		Average: **14,8** km/h	Time allowed: **5** min

Distance Total	Distance Partial	Direction	Information	Distance regress
0,00	---	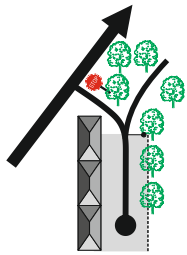 1	**TC 1B** Parc Ferme OUT SS 155 N-41° 47.499' E-13° 13.411'	1,23
0,06	**0,06**	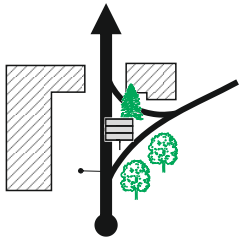 2	SS 155	1,17
0,13	**0,07**	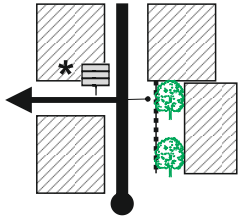 3	* Marco Polo	1,10
0,43	**0,30**	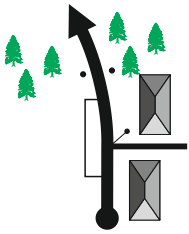 4		0,80
0,71	**0,28**	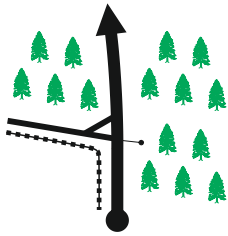 5		0,52

0,15

TC **1B**	**FIUGGI PARC FERMÉ-OUT**	Distance: **1,23** km	LEG **1**
TC **1C**	**FIUGGI SERVICE-IN**		SECTION **2**
Special Stage:		Average: **14,8** km/h	Time allowed: **5** min

Distance Total	Distance Partial	Direction	Information	Distance regress
0,86	**0,15**	 6		0,37
1,23	**0,37**	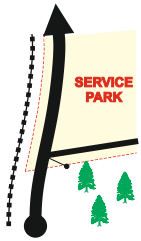 7	**TC 1C** Service IN N-41° 47.286' E-13° 12.855'	0,00

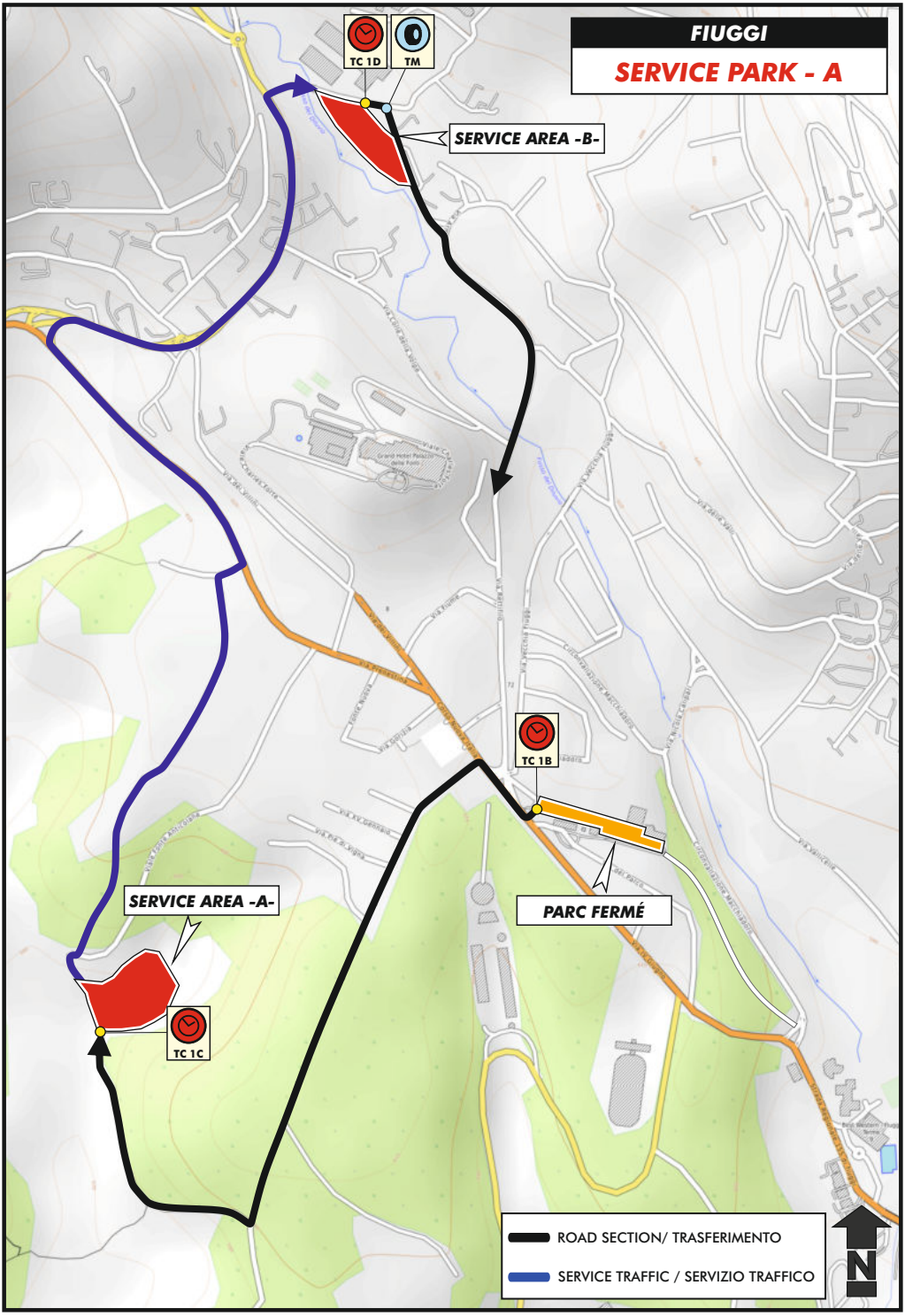
FIUGGI
SERVICE PARK - A
TC 1D
TM
SERVICE AREA -B-
TC 1B
PARC FERMÉ
SERVICE AREA -A-
TC 1C
ROAD SECTION/ TRASFERIMENTO
SERVICE TRAFFIC / SERVIZIO TRAFFICO
N

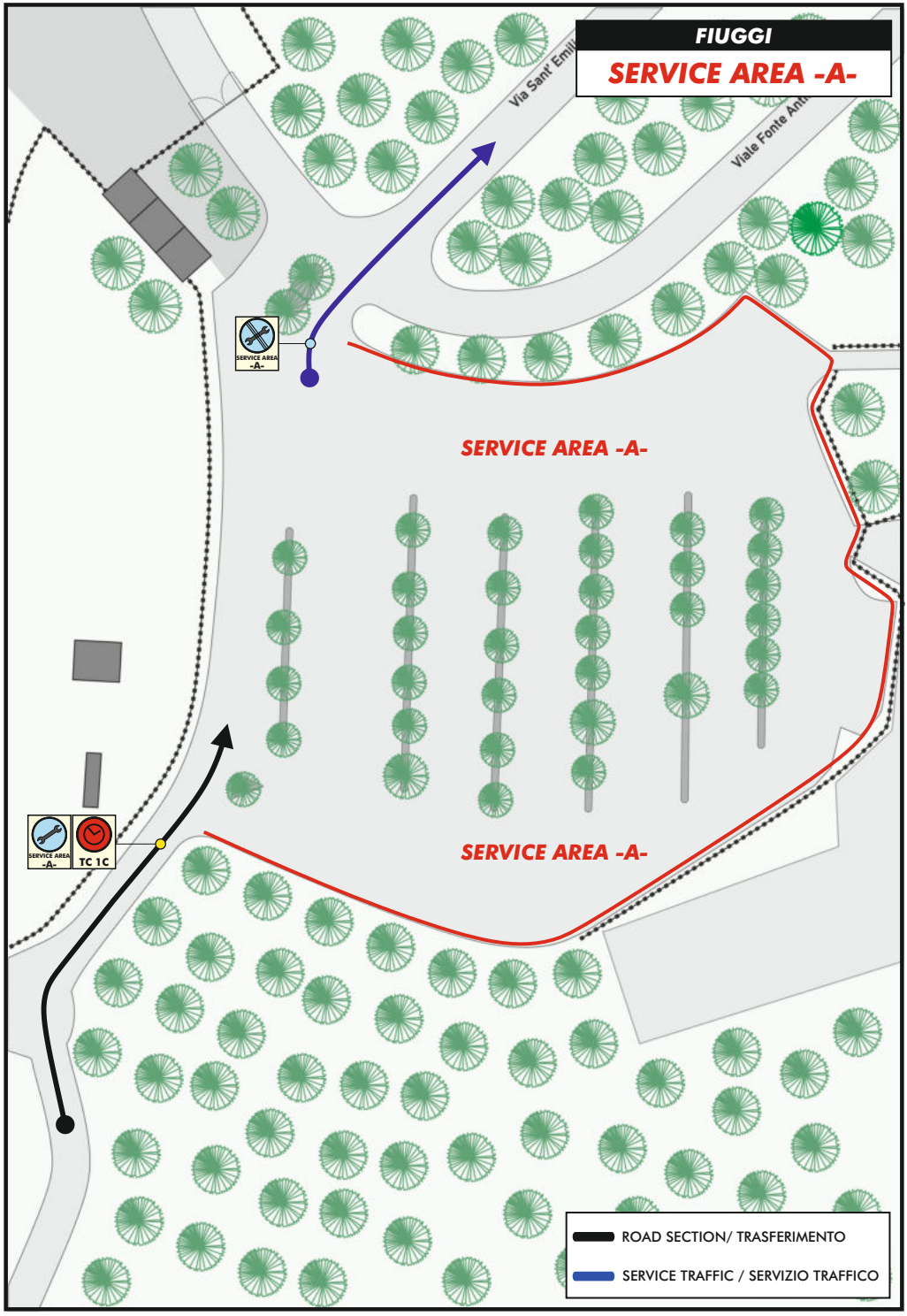
FIUGGI
SERVICE AREA -A-
Via Sant' Emi
Viale Fonte Ant
SERVICE AREA -A-
SERVICE AREA -A-
SERVICE AREA -A-
SERVICE AREA -A-
TC 1C
ROAD SECTION/ TRASFERIMENTO
SERVICE TRAFFIC / SERVIZIO TRAFFICO

SERVICE AREA -A-	Distance:	LEG 1
SERVICE AREA -B-	1,90 km	SECTION 2

Distance Total	Distance Partial	Direction	Information	Distance regress
0,00	---	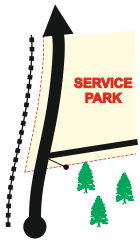 1	Service A N-41° 47.286' E-13° 12.855'	1,90
0,11	**0,11**	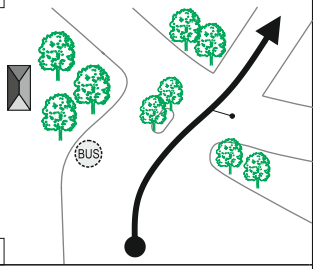 2	Service A	1,79
0,74	**0,63**	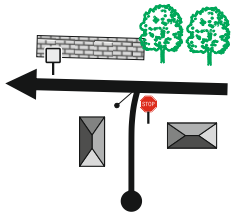 3	28 SS 155 STOP SP 155	1,16
1,17	**0,43**	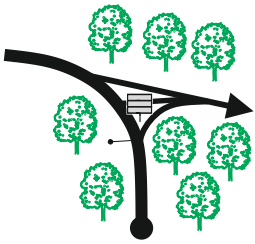 4	FIUGGI ARCINAZZO ACUTO ROMA	0,73
1,40	**0,23**	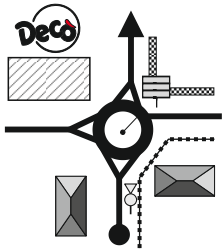 5	FROSINONE ALTIPIANI DI ARCINAZZO FIUGGI	0,50

0,19

SERVICE AREA -A-	Distance:	LEG 1
SERVICE AREA -B-	1,90 km	SECTION 2

Distance Total	Distance Partial	Direction	Information	Distance regress
1,59	**0,19**	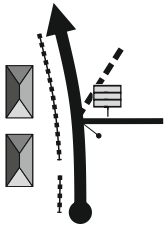 6		0,31
1,81	**0,22**	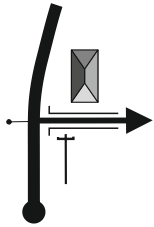 7		0,09
1,90	**0,09**	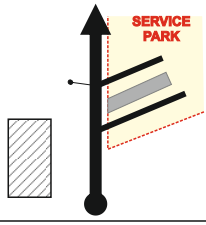 8	Service B N-41° 48.036' E-13° 13.082'	0,00

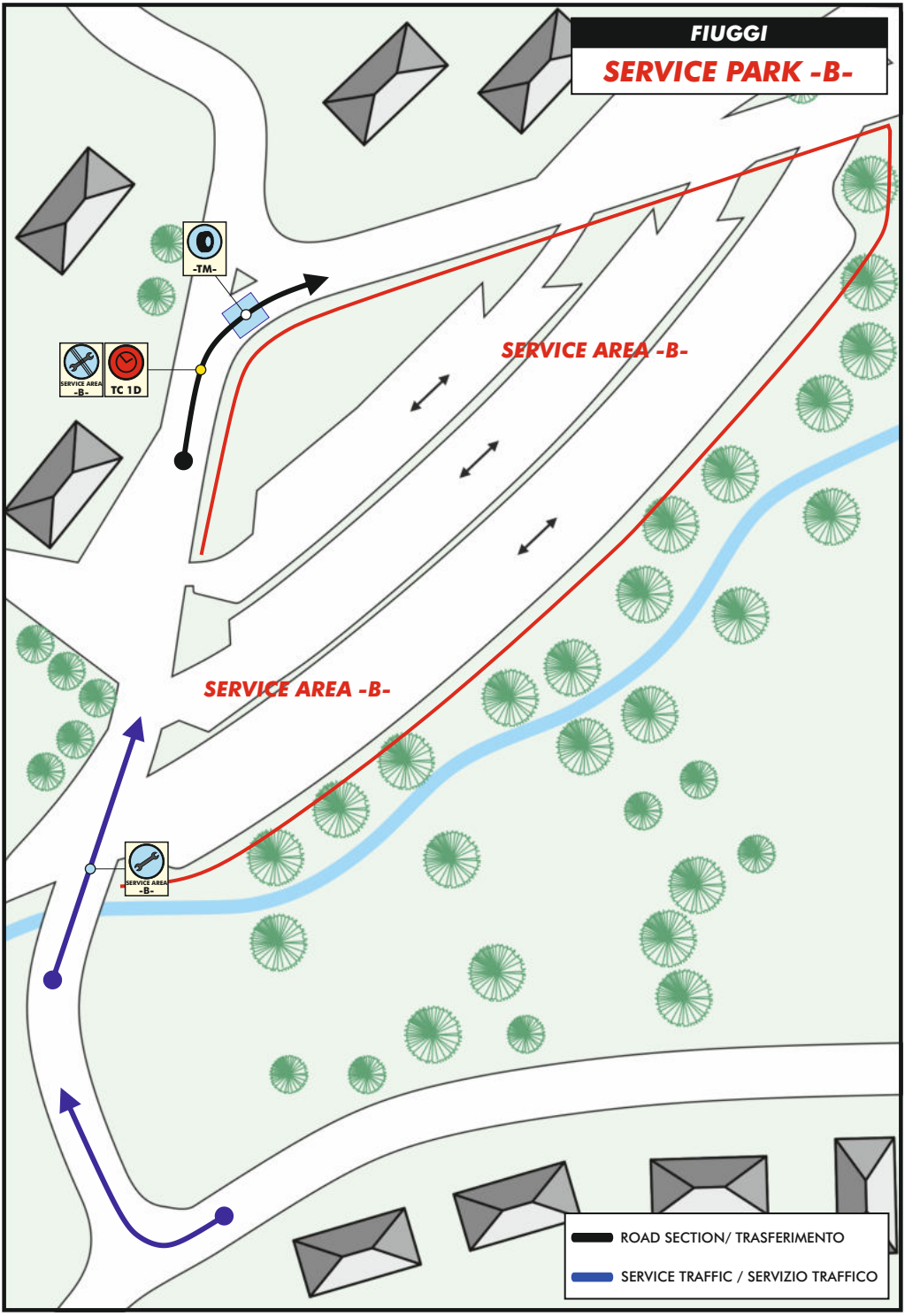
FIUGGI
SERVICE PARK -B-
-TM-
SERVICE AREA -B-
TC 1D
SERVICE AREA -B-
SERVICE AREA -B-
SERVICE AREA -B-
ROAD SECTION/ TRASFERIMENTO
SERVICE TRAFFIC / SERVIZIO TRAFFICO

TC 1D/4D	FIUGGI SERVICE-OUT	Distance:	LEG	1
TC 2/5	ROCCASECCA	75,81 km	SECTION	2/3
Special Stage:		Average: 45,9 km/h	Time allowed:	1h39 min

Distance Total	Distance Partial	Direction	Information	Distance regress
0,00	---	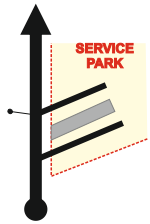 1	TC 1D/4D Fiuggi - Service OUT N-41° 48.027' E-13° 13.130'	75,81
0,02	**0,02**	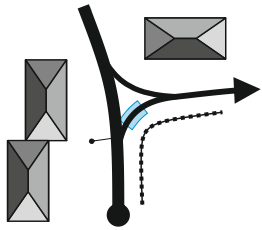 2	TYRE MARKING PUNZONATURA PNEUMATICI	75,79
0,22	**0,20**	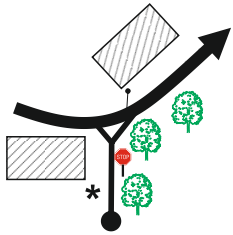 3	* HOTEL CAPRI STOP	75,59
0,58	**0,36**	4	autostrada ROMA 85 ANAGNI 20 ALATRI 18 FROSINONE 30	75,23
1,09	**0,51**	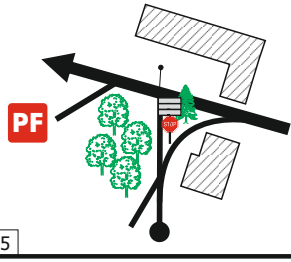 5	A1 ROMA-NAPOLI FROSINONE Grotte di COLLEPARDO STOP SP 155	74,72

0,36

TC **1D/4D**	**FIUGGI SERVICE-OUT**	Distance: **75,81** km	LEG **1**
TC **2/5**	**ROCCASECCA**		SECTION **2/3**
Special Stage:		Average: **45,9** km/h	Time allowed: **1h39** min

Distance Total	Distance Partial	Direction	Information	Distance regress
1,45	**0,36**	6	SS 155	74,36
1,64	**0,19**	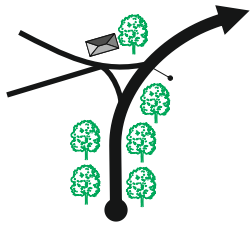 7	SS 155	74,17
2,48	**0,84**	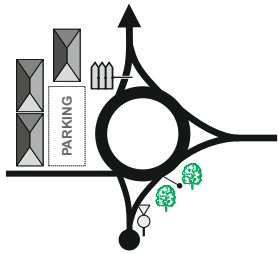 8	SS 155	73,33
4,94	**2,46**	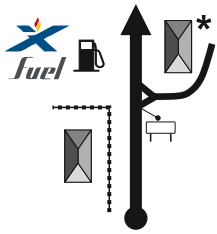 9	* FARMACIA SS 155	70,87
6,01	**1,07**	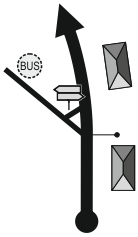 10	SS 155	69,80

1,75

TC 1D/4D	FIUGGI SERVICE-OUT	Distance:	LEG	1
TC 2/5	ROCCASECCA	75,81 km	SECTION	2/3
Special Stage:		Average: 45,9 km/h	Time allowed:	1h39 min

Distance Total	Distance Partial	Direction	Information	Distance regress
7,76	**1,75**	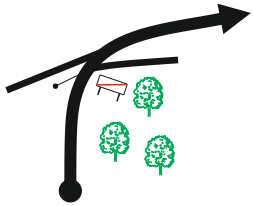 11	SS 155	68,05
8,94	**1,18**	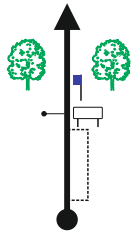 12	SS 155	66,87
11,18	**2,24**	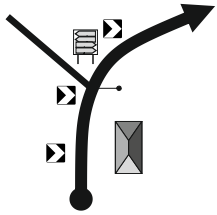 13	SS 155	64,63
11,32	**0,14**	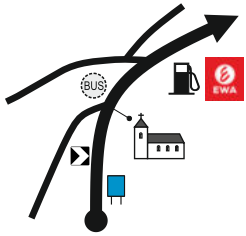 14	SS 155	64,49
12,71	**1,39**	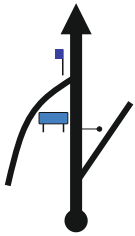 15	SS 155	63,10

2,56

TC 1D/4D	FIUGGI SERVICE-OUT	Distance: 75,81 km	LEG 1
TC 2/5	ROCCASECCA		SECTION 2/3
Special Stage:		Average: 45,9 km/h	Time allowed: 1h39 min

Distance Total	Distance Partial	Direction	Information	Distance regress
15,27	**2,56**	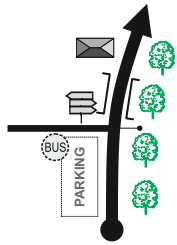 16	SS 155	60,54
17,34	**2,07**	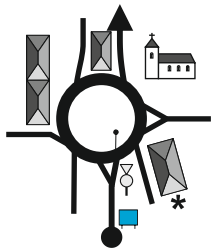 17	* ROXY BAR SS 155	58,47
18,20	**0,86**	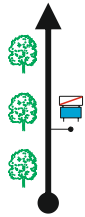 18	SS 155	57,61
19,26	**1,06**	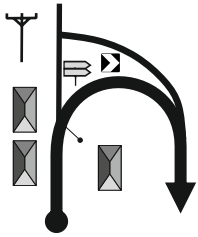 19	SS 155	56,55
19,62	**0,36**	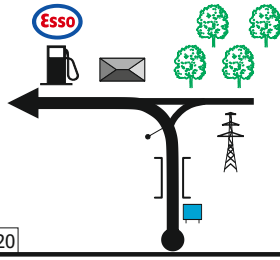 20	SS 155	56,19

2,70

TC 1D/4D	FIUGGI SERVICE-OUT	Distance:	LEG	1
TC 2/5	ROCCASECCA	75,81 km	SECTION	2/3
Special Stage:		Average: 45,9 km/h	Time allowed:	1h39 min

Distance Total	Distance Partial	Direction	Information	Distance regress
22,32	**2,70**	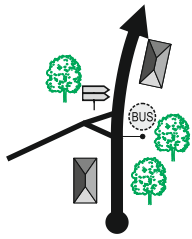 21	SS 155	53,49
23,35	**1,03**	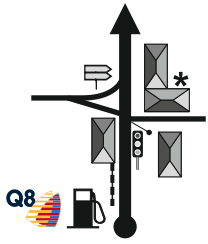 22	SS 155	52,46
25,54	**2,19**	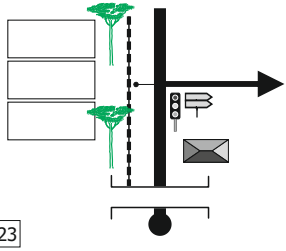 23	SR 214	50,27
25,73	**0,19**	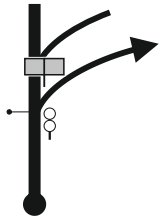 24	SR 214	50,08
25,95	**0,22**	25	SR 214	49,86

2,23

TC 1D/4D	FIUGGI SERVICE-OUT	Distance: 75,81 km	LEG 1
TC 2/5	ROCCASECCA		SECTION 2/3
Special Stage:		Average: 45,9 km/h	Time allowed: 1h39 min

Distance Total	Distance Partial	Direction	Information	Distance regress
28,18	**2,23**	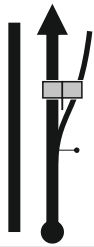 26	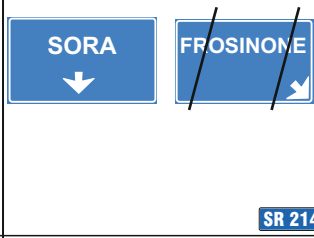	47,63
32,90	**4,72**	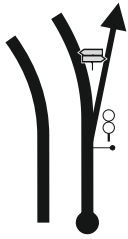 27		42,91
33,48	**0,58**	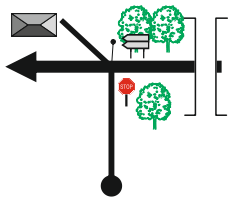 28		42,33
33,66	**0,18**	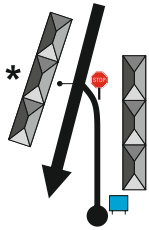 29	* REMO'S BAR 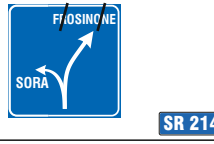	42,15
33,72	**0,06**	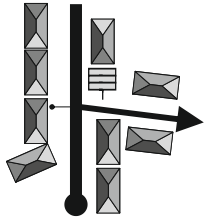 30		42,09

2,64

TC **1D/4D**	**FIUGGI SERVICE-OUT**	Distance: **75,81** km	LEG **1**
TC **2/5**	**ROCCASECCA**		SECTION **2/3**
Special Stage:		Average: **45,9** km/h	Time allowed: **1h39** min

Distance Total	Distance Partial	Direction	Information	Distance regress
36,36	**2,64**	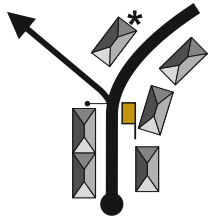 31	* BAR SP 19	39,45
37,87	**1,51**	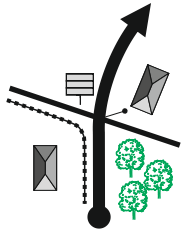 32	SP 19	37,94
38,11	**0,24**	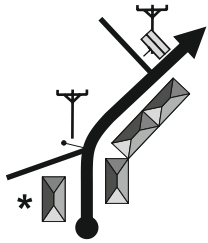 33	* LA BOTTEGA SP 19	37,70
39,94	**1,83**	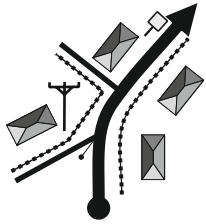 34	SP 19	35,87
40,97	**1,03**	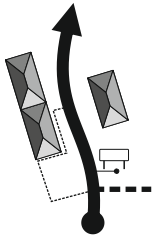 35	SP 19	34,84

0,16

TC 1D/4D	FIUGGI SERVICE-OUT	Distance:	LEG	1
TC 2/5	ROCCASECCA	75,81 km	SECTION	2/3
Special Stage:		Average: 45,9 km/h	Time allowed:	1h39 min

Distance Total	Distance Partial	Direction	Information	Distance regress
41,13	**0,16**	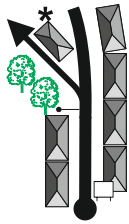 36	* CAFE RETRO !! SP 19	34,68
41,60	**0,47**	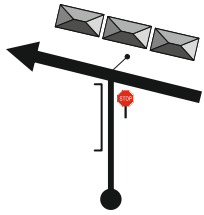 37	SP 19	34,21
42,25	**0,65**	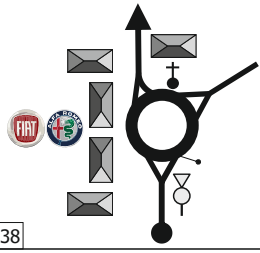 38	!! SP 19	33,56
42,58	**0,33**	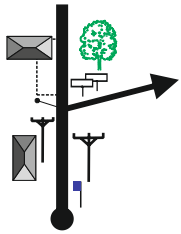 39	!!	33,23
43,95	**1,37**	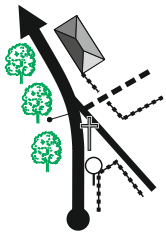 40		31,86

0,49

TC **1D/4D**	**FIUGGI SERVICE-OUT**	Distance: **75,81** km	LEG **1**
TC **2/5**	**ROCCASECCA**		SECTION **2/3**
Special Stage:		Average: **45,9** km/h	Time allowed: **1h39** min

Distance Total	Distance Partial	Direction	Information	Distance regress
44,44	**0,49**		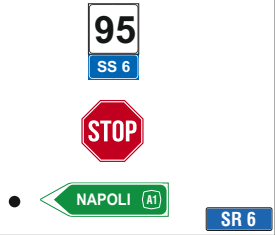	31,37
46,07	**1,63**			29,74
48,55	**2,48**	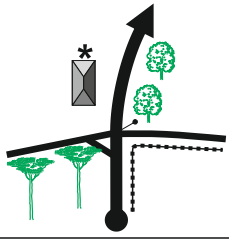	* BAR SR 6	27,26
53,04	**4,49**	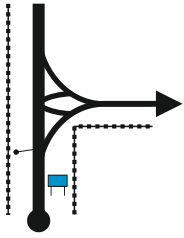		22,77
53,39	**0,35**	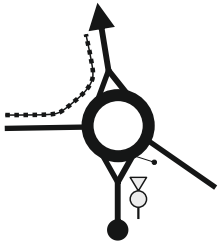		22,42

0,06

TC 1D/4D	FIUGGI SERVICE-OUT	Distance: 75,81 km	LEG 1
TC 2/5	ROCCASECCA		SECTION 2/3
Special Stage:		Average: 45,9 km/h	Time allowed: 1h39 min

Distance Total	Distance Partial	Direction	Information	Distance regress
53,45 ↓ 53,54	0,06 ↓ 0,09	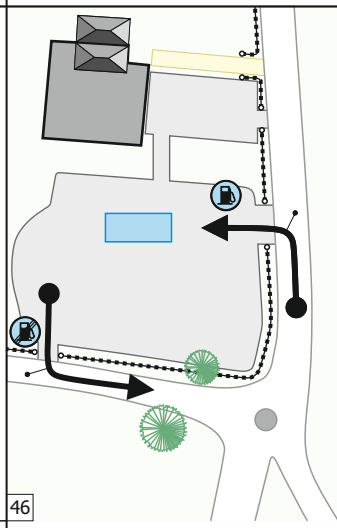 46	RZ 2/4 Ceprano-Refuel. Zone GRAVEL TERRA TARMAC ASFALTO N-41° 33.011' E-13° 29.757'	22,36 ↓ 22,27
53,60	0,06	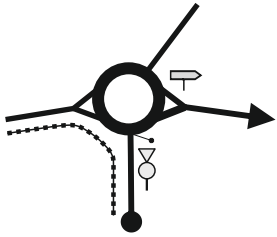 47	SS6 Casilina	22,21
53,94	0,34	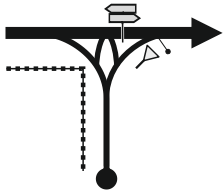 48	FROSINONE 20 CASSINO 31 SR 6	21,87
54,46	0,52	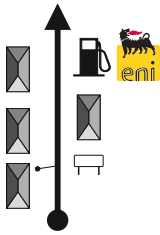 49	CEPRANO SR 6	21,35

0,28

TC 1D/4D	FIUGGI SERVICE-OUT	Distance:	LEG	1
TC 2/5	ROCCASECCA	75,81 km	SECTION	2/3
Special Stage:		Average: 45,9 km/h	Time allowed:	1h39 min

Distance Total	Distance Partial	Direction	Information	Distance regress
54,74	**0,28**	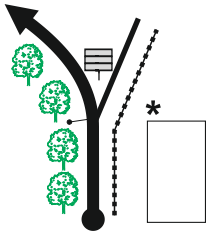 50	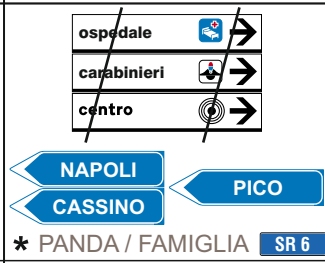	21,07
55,33	**0,59**	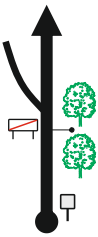 51	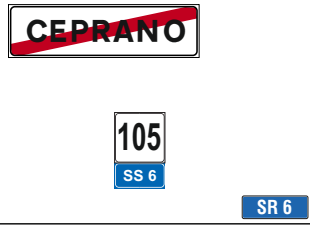	20,48
56,14	**0,81**	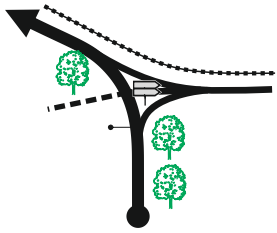 52		19,67
57,98	**1,84**	53		17,83
60,38	**2,40**	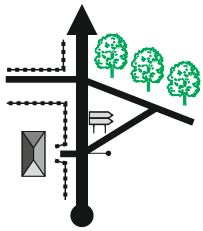 54		15,43

0,64

TC **1D/4D**	**FIUGGI SERVICE-OUT**	Distance: **75,81** km	LEG **1**
TC **2/5**	**ROCCASECCA**		SECTION **2/3**
Special Stage:		Average: **45,9** km/h	Time allowed: **1h39** min

Distance Total	Distance Partial	Direction	Information	Distance regress
61,02	**0,64**	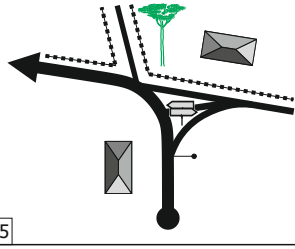 55	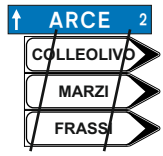 SR 6	14,79
62,48	**1,46**	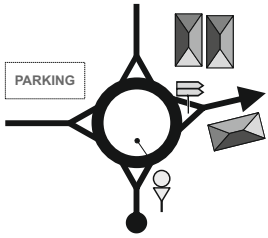 56	SR 6	13,33
63,22	**0,74**	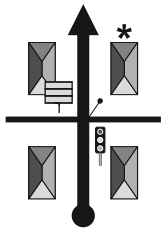 57	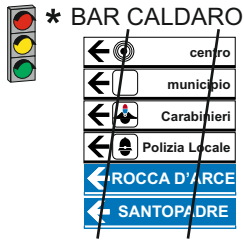 SR 6	12,59
64,72	**1,50**	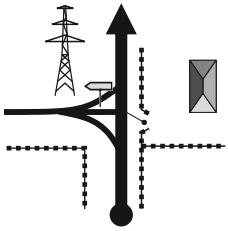 58	SR 6	11,09
65,30	**0,58**	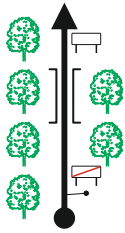 59	SR 6	10,51

0,94

TC 1D/4D	FIUGGI SERVICE-OUT	Distance:	LEG	1
TC 2/5	ROCCASECCA	75,81 km	SECTION	2/3
Special Stage:		Average: 45,9 km/h	Time allowed:	1h39 min

Distance Total	Distance Partial	Direction	Information	Distance regress
66,24	**0,94**	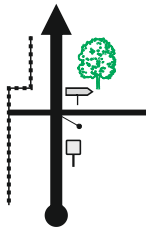 60		9,57
67,35	**1,11**	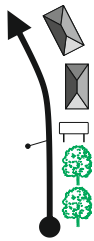 61	SR 6	8,46
68,60	**1,25**	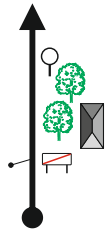 62	SR 6	7,21
69,09	**0,49**	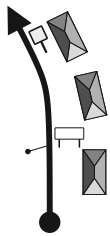 63	SR 6	6,72
69,55	**0,46**	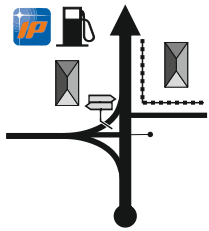 64	SR 6	6,26

1,06

TC **1D/4D**	**FIUGGI SERVICE-OUT**	Distance: **75,81** km	LEG **1**
TC **2/5**	**ROCCASECCA**		SECTION **2/3**
Special Stage:		Average: **45,9** km/h	Time allowed: **1h39** min

Distance Total	Distance Partial	Direction	Information	Distance regress
70,61	**1,06**	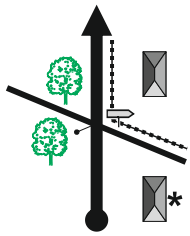 65	* BAR "EL MERENDERO" SR 6	5,20
71,67	**1,06**	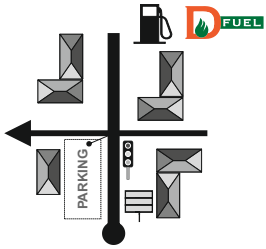 66	SP 7	4,14
74,59	**2,92**	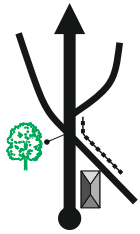 67	SP 7	1,22
74,73	**0,14**	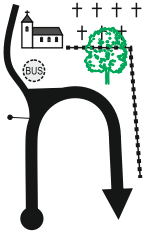 68		1,08
75,24	**0,51**	 69	* BAR	0,57

0,21

TC **1D/4D**	**FIUGGI SERVICE-OUT**	Distance: **75,81** km	LEG **1**
TC **2/5**	**ROCCASECCA**		SECTION **2/3**
Special Stage:		Average: **45,9** km/h	Time allowed: **1h39** min

Distance Total	Distance Partial	Direction	Information		Distance regress
75,45	**0,21**	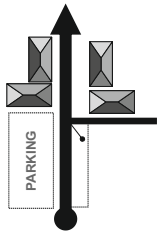 70			0,36
75,81	**0,36**	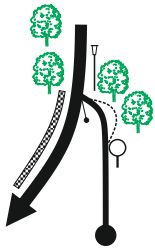 71	**TC 2/5** Roccasecca 20	N-41° 33.000' E-13° 40.226'	0,00
	0,08	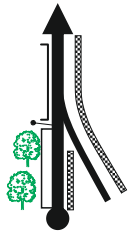 1	**SS 2/5** Roccasecca - Colle S. Magno	N-41° 33.053' E-13° 40.201'	

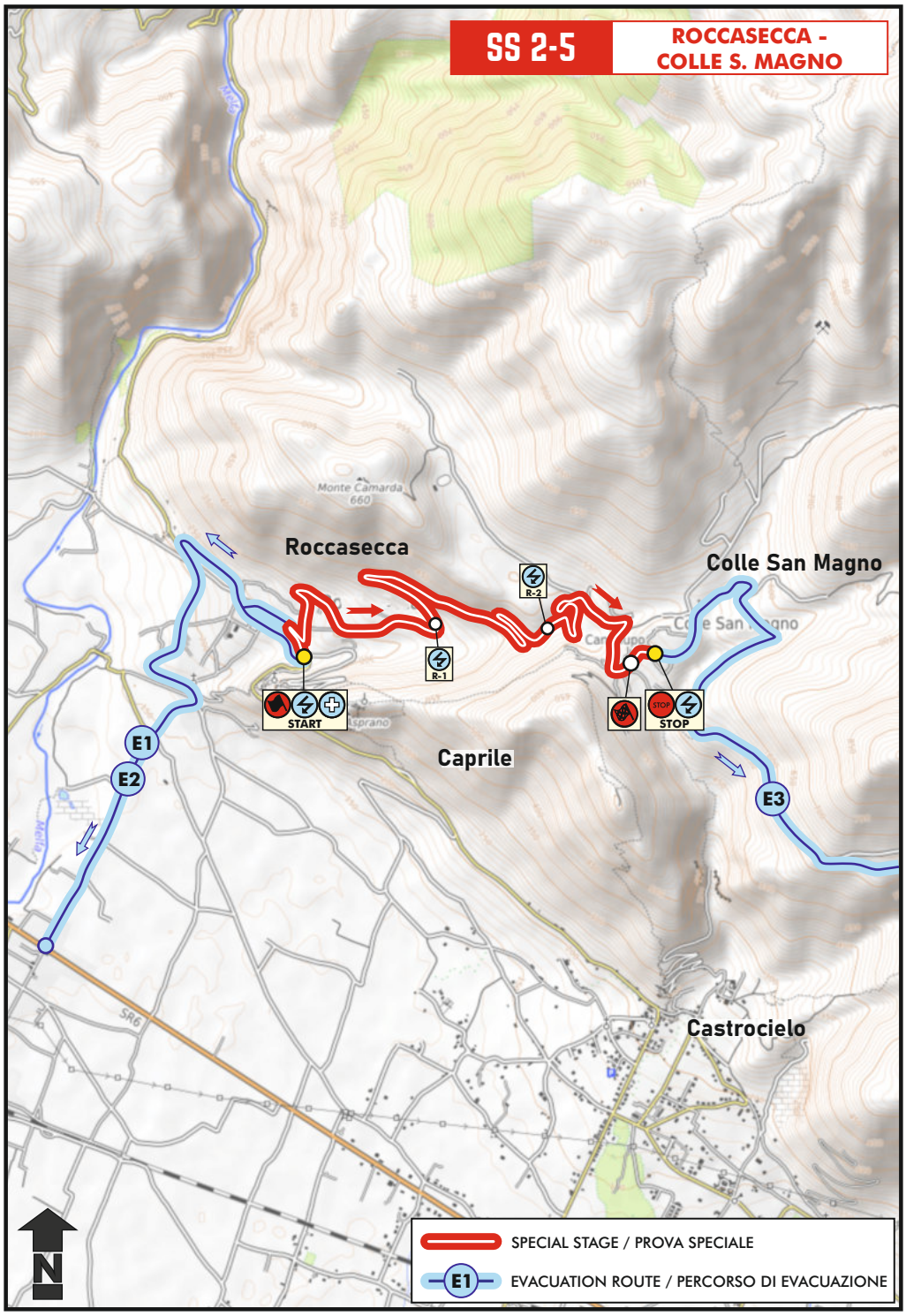
SS 2-5
ROCCASECCA - COLLE S. MAGNO
Roccasecca
Colle San Magno
Caprile
Castrocielo
Monte Camarda
660
R-1
R-2
START
STOP
E1
E2
E3
SR6
N
SPECIAL STAGE / PROVA SPECIALE
EVACUATION ROUTE / PERCORSO DI EVACUAZIONE

STOP

TC 2/5	ROCCASECCA	Distance:	LEG	1
TC 3/6	SANTOPADRE	35,98 km	SECTION	2/3
Special Stage: 2/5	ROCCASECCA - COLLE S. MAGNO 5,45 km	Record: Revised stage	Time allowed:	52 min

Distance Total	Distance Partial	Direction	Information	Distance regress
0,00	---	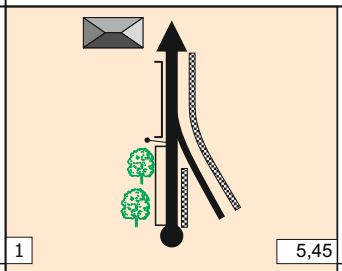 1 / 5,45	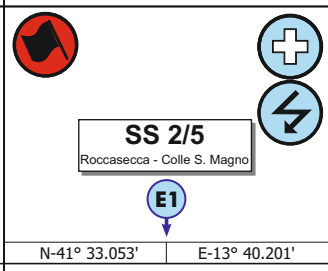 N-41° 33.053' E-13° 40.201'	NEW 35,98
0,13	**0,13**	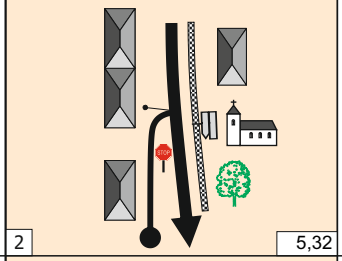 2 / 5,32	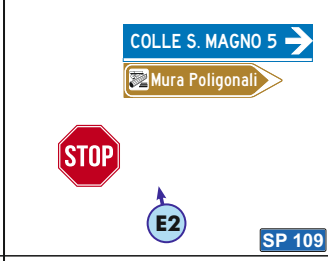	2020 35,85
1,61	**1,48**	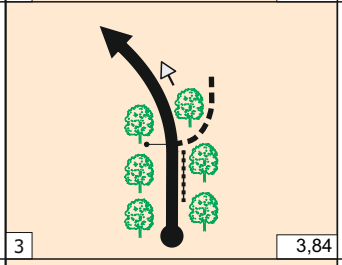 3 / 3,84	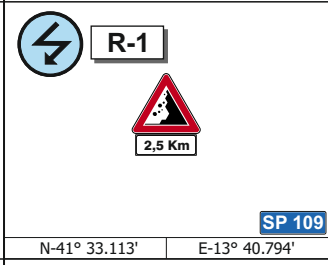 N-41° 33.113' E-13° 40.794'	2020 34,37
3,96	**2,35**	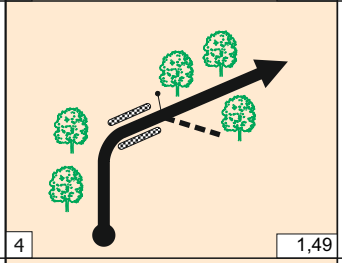 4 / 1,49	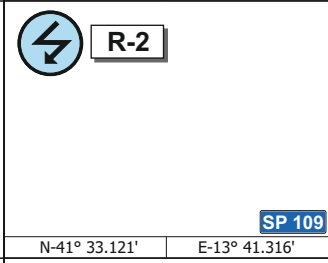 N-41° 33.121' E-13° 41.316'	2020 32,02
4,64	**0,68**	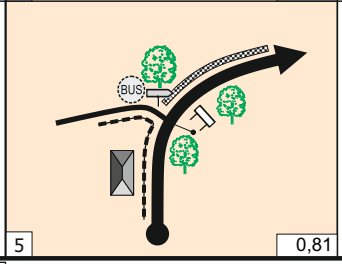 5 / 0,81	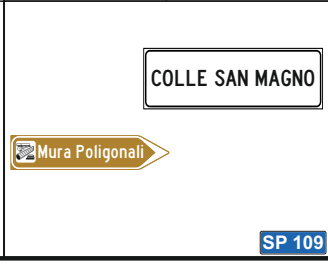	2020 31,34

0,60

TC 2/5	ROCCASECCA	Distance:	LEG	1
TC 3/6	SANTOPADRE	35,98 km	SECTION	2/3
Special Stage: 2/5	ROCCASECCA - COLLE S. MAGNO 5,45 km	Record: Revised stage	Time allowed:	52 min

2/5

Distance Total	Distance Partial	Direction	Information	Distance regress
5,24	**0,60**	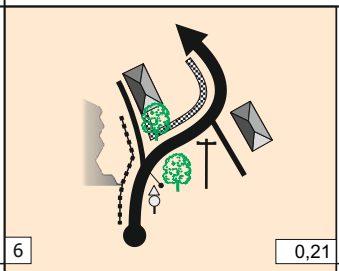 6 / 0,21	SP 109	2020 30,74
5,32	**0,08**	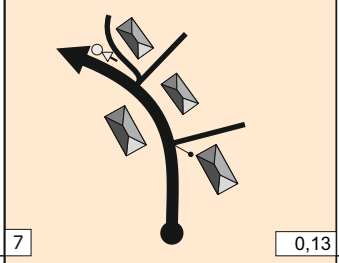 7 / 0,13	SP 109	2020 30,66
5,45	**0,13**	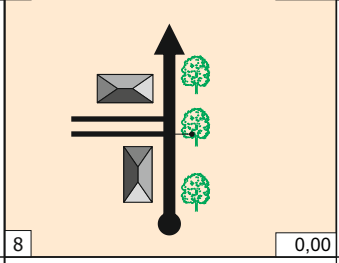 8 / 0,00	SS 2/5 Roccasecca - Colle S. Magno SP 109 N-41° 32.985' E-13° 41.633'	2020 30,53
5,65	**0,20**	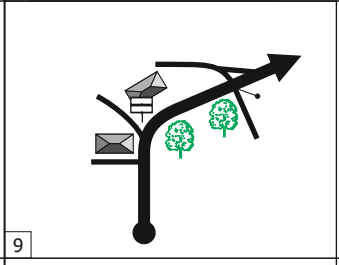 9	STOP SS 2/5 Roccasecca - Colle S. Magno E3 SP 109 N-41° 33.019' E-13° 41.733'	30,33
6,03	**0,38**	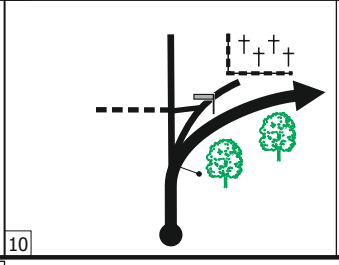 10	via severino gazzeloni SP 109	29,95

2,75

TC 2/5	ROCCASECCA	Distance:	LEG	1
TC 3/6	SANTOPADRE	35,98 km	SECTION	2/3
Special Stage: 2/5	ROCCASECCA - COLLE S. MAGNO 5,45 km	Average: 41,5 km/h	Time allowed: 52 min	

Distance Total	Distance Partial	Direction	Information	Distance regress
8,78	**2,75**	11	SP 109	27,20
14,05	**5,27**	12	SP 109	21,93
16,85	**2,80**	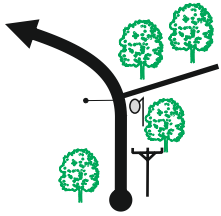 13	SP 109	19,13
17,01	**0,16**	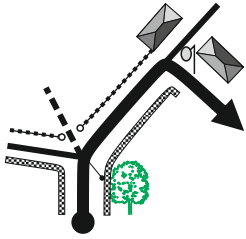 14	SP 109	18,97
17,42	**0,41**	 15	* BAR	18,56

1,58

TC 2/5	ROCCASECCA	Distance:	LEG	1
TC 3/6	SANTOPADRE	35,98 km	SECTION	2/3
Special Stage: 2/5	ROCCASECCA - COLLE S. MAGNO 5,45 km	Average: 41,5 km/h	Time allowed: 52 min	

Distance Total	Distance Partial	Direction	Information	Distance regress
19,00	**1,58**	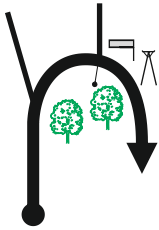 16		16,98
19,96	**0,96**	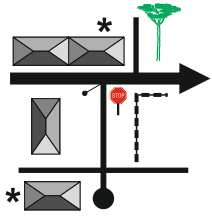 17	* Grimaldi * BAR SR 6	16,02
20,59	**0,63**	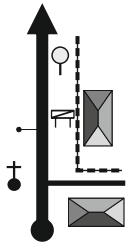 18	 SR 6	15,39
21,37	**0,78**	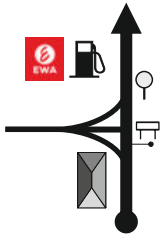 19	 SR 6	14,61
21,84	**0,47**	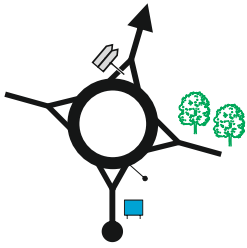 20	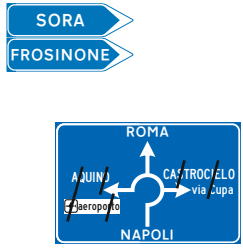 SR 6	14,14

1,30

TC 2/5	ROCCASECCA	Distance:	LEG	1
TC 3/6	SANTOPADRE	35,98 km	SECTION	2/3
Special Stage: 2/5	ROCCASECCA - COLLE S. MAGNO 5,45 km	Average: 41,5 km/h	Time allowed: 52 min	

Distance Total	Distance Partial	Direction	Information	Distance regress
23,14	**1,30**	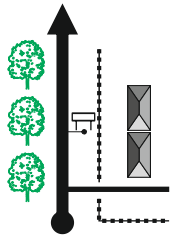 21		12,84
23,73	**0,59**	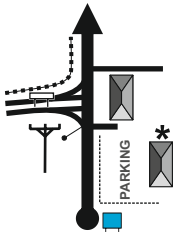 22	* BAR	12,25
25,73	**2,00**	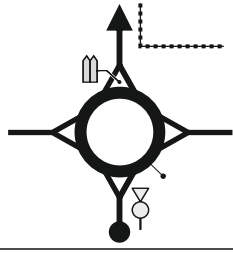 23		10,25
27,14	**1,41**	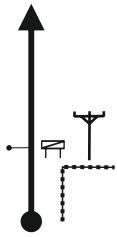 24		8,84
27,50	**0,36**	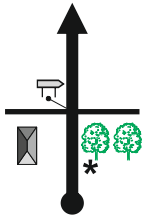 25	* SPEED CONTROL CONTROLLO DI VELOCITÀ	8,48

1,80

TC 2/5	ROCCASECCA	Distance:	LEG	1
TC 3/6	SANTOPADRE	35,98 km	SECTION	2/3
Special Stage: 2/5	ROCCASECCA - COLLE S. MAGNO 5,45 km	Average: 41,5 km/h	Time allowed: 52 min	

Distance Total	Distance Partial	Direction	Information	Distance regress
29,30	**1,80**	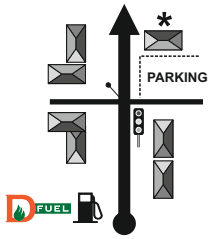 26	* BAR TAXI DRIVER SR 6	6,68
30,30	**1,00**	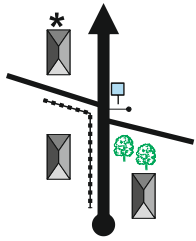 27	* BAR controllo elettronico della velocita SR 6	5,68
31,38	**1,08**	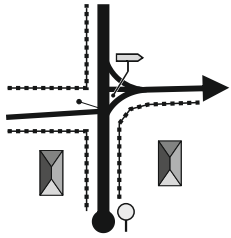 28	SANTOPADRE 60 SP 242	4,60
32,32	**0,94**	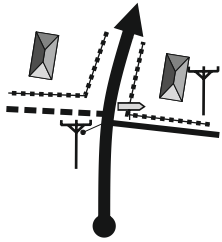 29	~~ROCCASECCA~~ SP 242	3,66
35,01	**2,69**	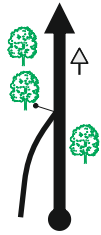 30		0,97

0,97

TC **2/5**	**ROCCASECCA**	Distance: **35,98** km	LEG **1**
TC **3/6**	**SANTOPADRE**		SECTION **2/3**
Special Stage: **2/5**	**ROCCASECCA - COLLE S. MAGNO** **5,45** km	Average: **41,5** km/h	Time allowed: **52** min

Distance Total	Distance Partial	Direction	Information	Distance regress
35,98	**0,97**	 31	**TC 3/6** Santopadre SP 242 N-41° 34.722' E-13° 37.655'	0,00
	0,08	1	**SS 3/6** Santopadre - Arpino SP 242 N-41° 34.746' E-13° 37.690'	

NOTES

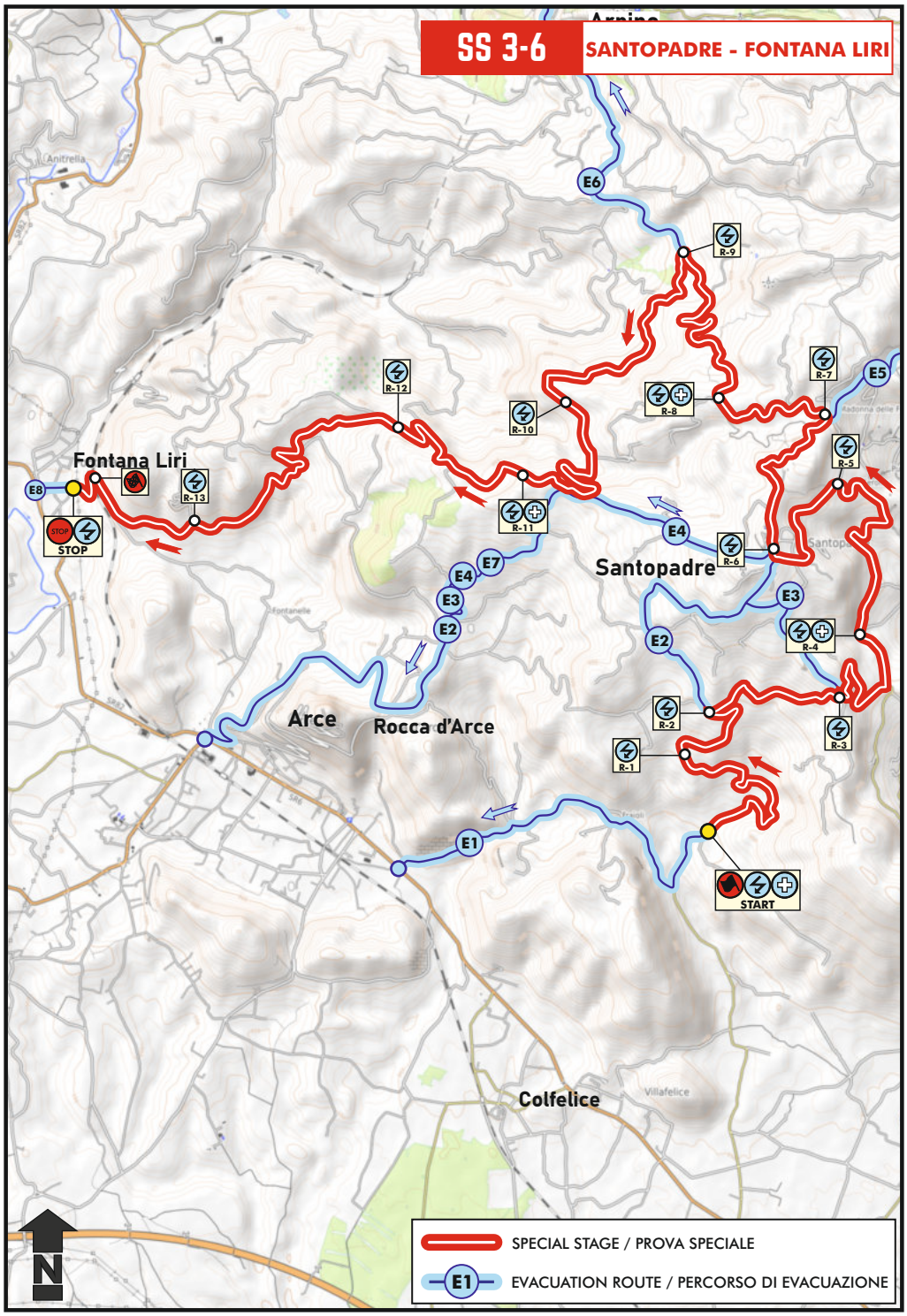
SS 3-6
SANTOPADRE - FONTANA LIRI
Anitrella
E6
R-9
R-7
E5
R-8
R-12
R-10
R-5
Fontana Liri
E8
R-13
STOP
R-11
E4
R-6
Santopadre
E7
E4
E3
E2
E3
R-4
E2
Arce
Rocca d'Arce
R-2
R-3
R-1
E1
START
Colfelice
Villafelice
SPECIAL STAGE / PROVA SPECIALE
E1
EVACUATION ROUTE / PERCORSO DI EVACUAZIONE
N

STOP

7
SP 242



LIST OF CHICANES

CHICANE - 1/BOX - 20

11,48

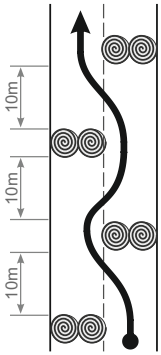

CHICANE - 2/BOX - 42

24,30

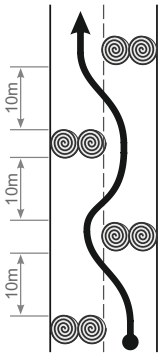

CHICANE - 3/BOX - 44

26,00

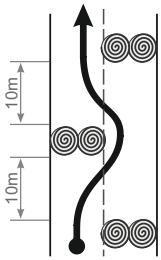

TC 3/6	SANTOPADRE	Distance:	LEG	1
TC 4/7	GUARCINO	90,71 km	SECTION	2/3
Special Stage: 3/6	SANTOPADRE - FONTANA LIRI 29,08 km	Record: New stage	Time allowed: 1h52 min	

3/6

Distance Total	Distance Partial	Direction	Information	Distance regress
0,00	---	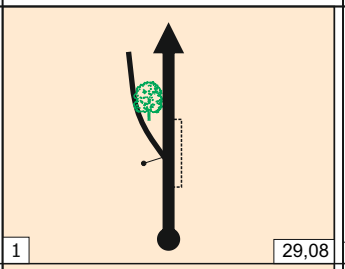 1 / 29,08	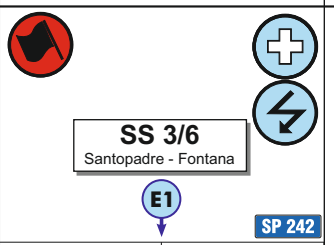 N-41° 34.746' E-13° 37.690'	2021 90,71
2,54	**2,54**	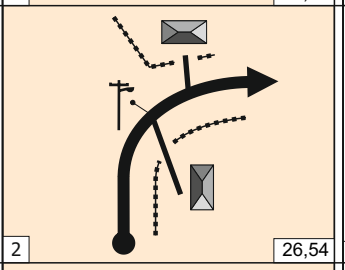 2 / 26,54	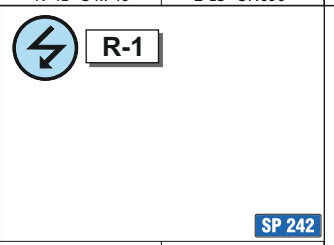 N-41° 35.175' E-13° 37.487'	2021 88,17
3,65	**1,11**	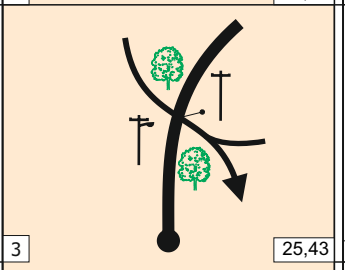 3 / 25,43	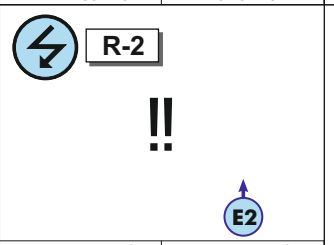 N-41° 35.350' E-13° 37.683'	2021 87,06
3,82	**0,17**	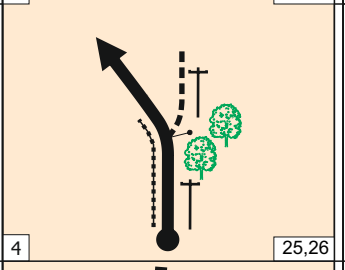 4 / 25,26		2021 86,89
5,15	**1,33**	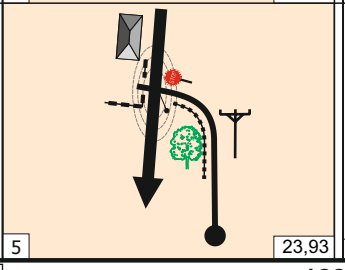 5 / 23,93	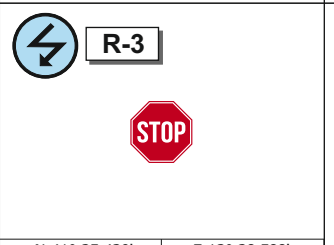 N-41° 35.430' E-13° 38.588'	2021 85,56

0,05

TC 3/6	SANTOPADRE	Distance:	LEG	1
TC 4/7	GUARCINO	90,71 km	SECTION	2/3
Special Stage: 3/6	SANTOPADRE - FONTANA LIRI 29,08 km	Record: New stage	Time allowed:	1h52 min

Distance Total	Distance Partial	Direction	Information	Distance regress
5,20	**0,05**	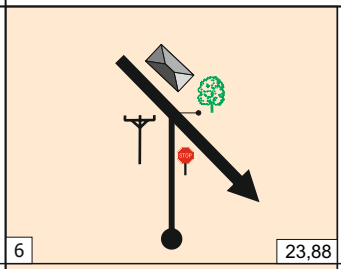 6 / 23,88		2021 85,51
6,47	**1,27**	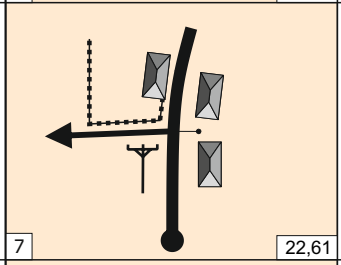 7 / 22,61	!!	2021 84,24
7,08	**0,61**	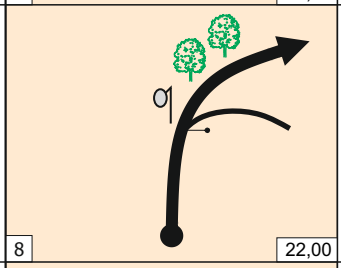 8 / 22,00	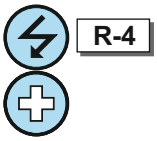 N-41° 35.753' E-13° 38.727'	2021 83,63
8,24	**1,16**	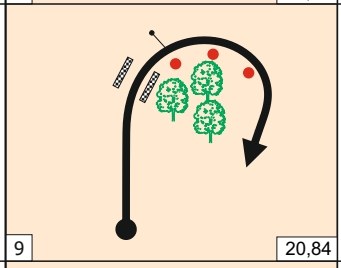 9 / 20,84	● *DO NOT CUT THE CORNER* *NESSUN TAGLIO*	2021 82,47
8,50	**0,26**	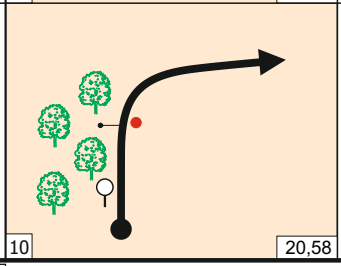 10 / 20,58	● *DO NOT CUT THE CORNER* *NESSUN TAGLIO* 50	2021 82,21

0,20

TC 3/6	SANTOPADRE	Distance:	LEG	1
TC 4/7	GUARCINO	90,71 km	SECTION	2/3
Special Stage: 3/6	SANTOPADRE - FONTANA LIRI 29,08 km	Record: New stage	Time allowed:	1h52 min

3/6

Distance Total	Distance Partial	Direction	Information	Distance regress
8,70	**0,20**	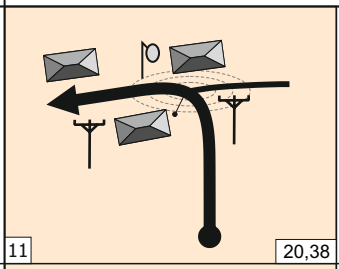 11 20,38		2021 82,01
9,14	**0,44**	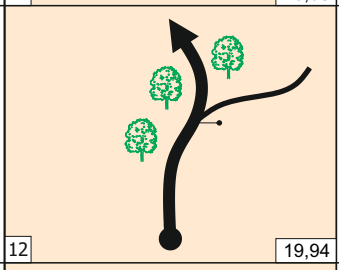 12 19,94		2021 81,57
9,60	**0,46**	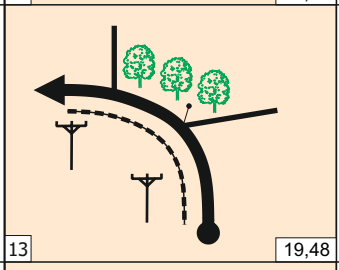 13 19,48	R-5 N-41° 36.543' E-13° 38.566'	2021 81,11
10,32	**0,72**	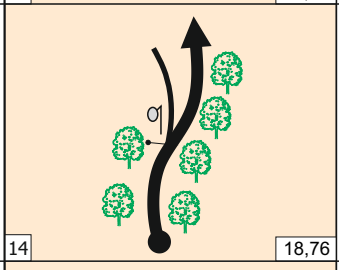 14 18,76		2021 80,39
10,65	**0,33**	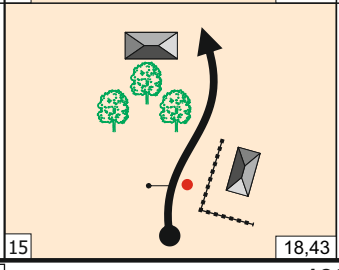 15 18,43	● *DO NOT CUT THE CORNER NESSUN TAGLIO*	2021 80,06

0,10

TC 3/6	SANTOPADRE	Distance:	LEG	1
TC 4/7	GUARCINO	90,71 km	SECTION	2/3
Special Stage: 3/6	SANTOPADRE - FONTANA LIRI 29,08 km	Record: New stage	Time allowed:	1h52 min

Distance Total	Distance Partial	Direction	Information	Distance regress
10,75	**0,10**	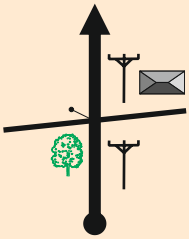 16 18,33		2021 79,96
11,03	**0,28**	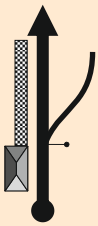 17 18,05		2021 79,68
11,10	**0,07**	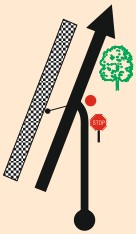 18 17,98	*DO NOT CUT THE CORNER* *NESSUN TAGLIO* N-41° 36.232' E-13° 38.112'	2021 79,61
11,35	**0,25**	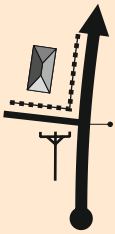 19 17,73		2021 79,36
11,48	**0,13**	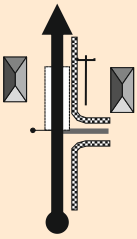 20 17,60	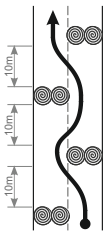 !! *CHICANE - 1*	2021 79,23

0,15

TC 3/6	SANTOPADRE	Distance:	LEG	1
TC 4/7	GUARCINO	90,71 km	SECTION	2/3
Special Stage: 3/6	SANTOPADRE - FONTANA LIRI 29,08 km	Record: New stage	Time allowed:	1h52 min

3/6

Distance Total	Distance Partial	Direction	Information	Distance regress
11,63	**0,15**	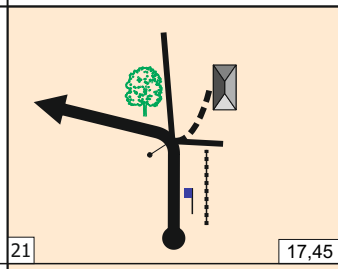 21 / 17,45		2021 79,08
12,82	**1,19**	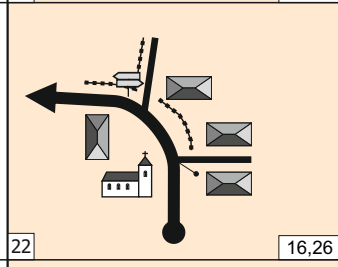 22 / 16,26	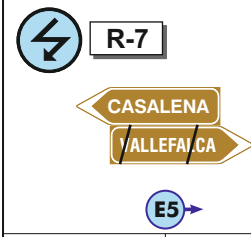 N-41° 36.875' E-13° 38.497'	2021 77,89
13,16	**0,34**	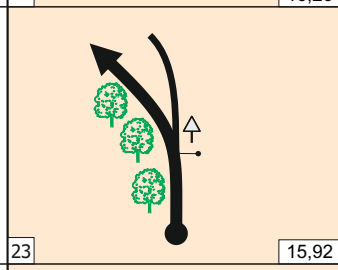 23 / 15,92		2021 77,55
14,18	**1,02**	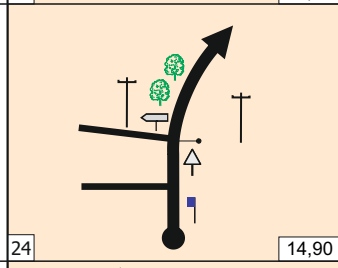 24 / 14,90		2021 76,53
14,50	**0,32**	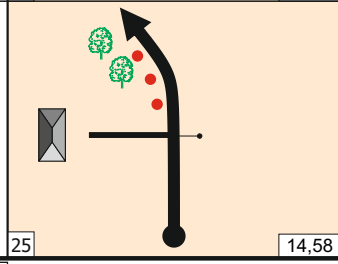 25 / 14,58	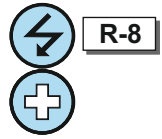 ● *DO NOT CUT THE CORNER NESSUN TAGLIO* N-41° 37.051' E-13° 37.809'	2021 76,21

0,80

TC 3/6	SANTOPADRE	Distance:	LEG	1
TC 4/7	GUARCINO	90,71 km	SECTION	2/3
Special Stage: 3/6	SANTOPADRE - FONTANA LIRI 29,08 km	Record: New stage	Time allowed:	1h52 min

Distance Total	Distance Partial	Direction	Information	Distance regress
15,30	**0,80**	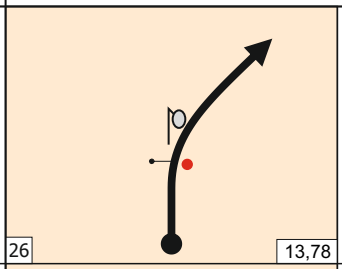 26 13,78	● *DO NOT CUT THE CORNER* *NESSUN TAGLIO*	2021 75,41
16,79	**1,49**	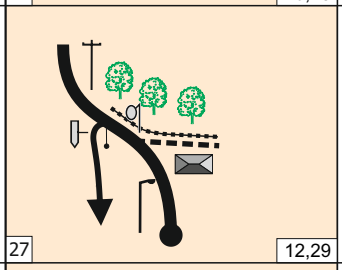 27 12,29	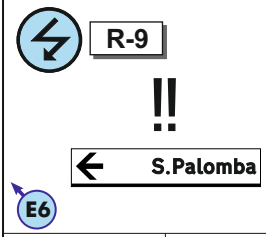 N-41° 37.740' E-13° 37.513'	2021 73,92
17,03	**0,24**	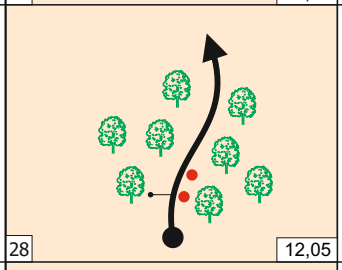 28 12,05		2021 73,68
17,48	**0,45**	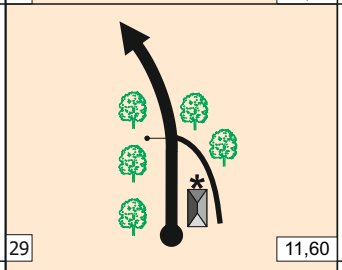 29 11,60	* RUINED HOUSE CASA DISTRUTTA	2021 73,23
17,63	**0,15**	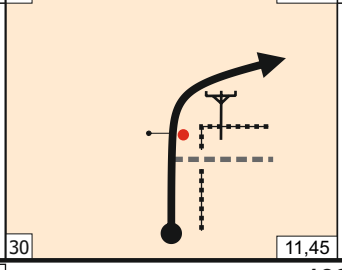 30 11,45	● *DO NOT CUT THE CORNER* *NESSUN TAGLIO*	2021 73,08

0,20

TC 3/6	SANTOPADRE	Distance:	LEG	1
TC 4/7	GUARCINO	90,71 km	SECTION	2/3
Special Stage: 3/6	SANTOPADRE - FONTANA LIRI 29,08 km	Record: New stage	Time allowed: 1h52 min	

3/6

Distance Total	Distance Partial	Direction	Information	Distance regress
17,83	**0,20**	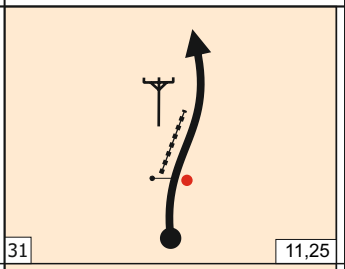 31 / 11,25	● *DO NOT CUT THE CORNER NESSUN TAGLIO*	2021 72,88
18,20	**0,37**	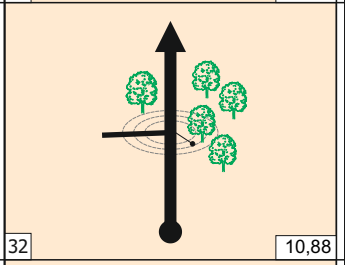 32 / 10,88	R-10 N-41° 37.199' E-13° 37.185'	2021 72,51
18,91	**0,71**	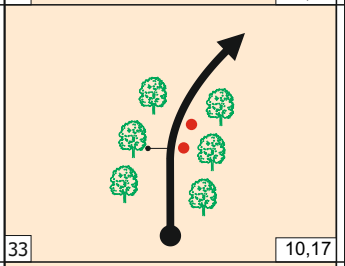 33 / 10,17	● *DO NOT CUT THE CORNER NESSUN TAGLIO*	2021 71,80
19,15	**0,24**	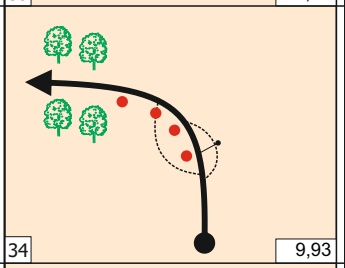 34 / 9,93	● *DO NOT CUT THE CORNER NESSUN TAGLIO*	2021 71,56
20,18	**1,03**	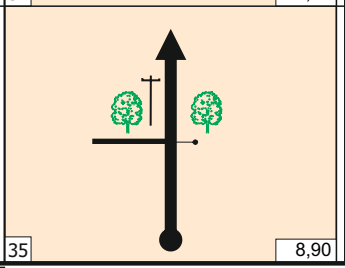 35 / 8,90		2021 70,53

1,13

TC 3/6	SANTOPADRE	Distance:	LEG	1
TC 4/7	GUARCINO	90,71 km	SECTION	2/3
Special Stage: 3/6	SANTOPADRE - FONTANA LIRI 29,08 km	Record: New stage	Time allowed: 1h52 min	

Distance Total	Distance Partial	Direction	Information	Distance regress
21,31	**1,13**	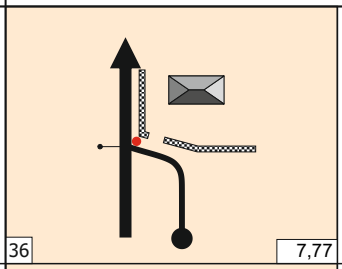 36 / 7,77	● *DO NOT CUT THE CORNER NESSUN TAGLIO* SP 187	NEW 69,40
21,87	**0,56**	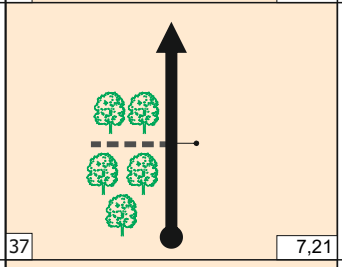 37 / 7,21	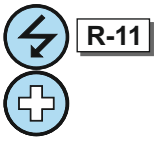 R-11 SP 187 N-41° 36.597' E-13° 36.368'	NEW 68,84
22,60	**0,73**	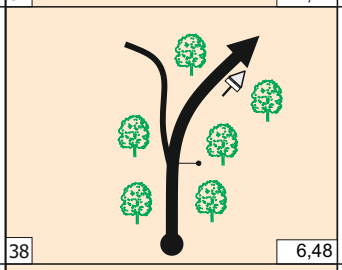 38 / 6,48	SP 187	NEW 68,11
23,21	**0,61**	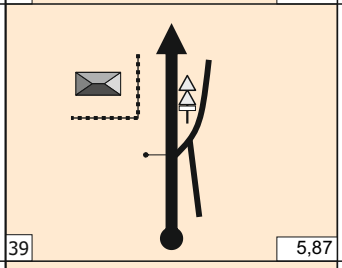 39 / 5,87	SP 187	NEW 67,50
23,59	**0,38**	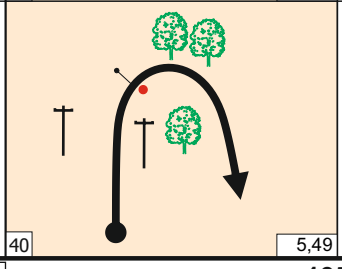 40 / 5,49	● *DO NOT CUT THE CORNER NESSUN TAGLIO* SP 187	NEW 67,12

0,52

TC 3/6	SANTOPADRE	Distance:	LEG	1
TC 4/7	GUARCINO	90,71 km	SECTION	2/3
Special Stage: 3/6	SANTOPADRE - FONTANA LIRI 29,08 km	Record: New stage	Time allowed: 1h52 min	

3/6

Distance Total	Distance Partial	Direction	Information	Distance regress
24,11	**0,52**	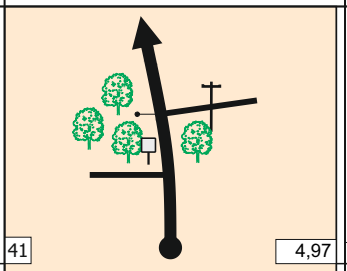 41 / 4,97	NEW R-12 3 SP187 SP 187 N-41° 36.882' E-13° 35.378'	66,60
24,30	**0,19**	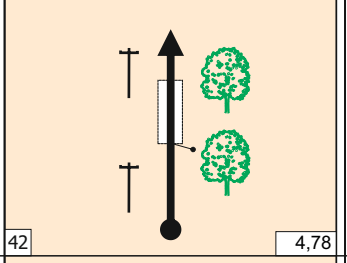 42 / 4,78	NEW !! CHICANE - 2 10m 10m 10m SP 187	66,41
25,58	**1,28**	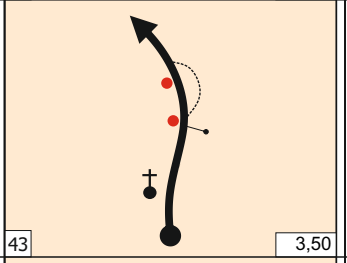 43 / 3,50	NEW ● DO NOT CUT THE CORNER NESSUN TAGLIO	65,13
26,00	**0,42**	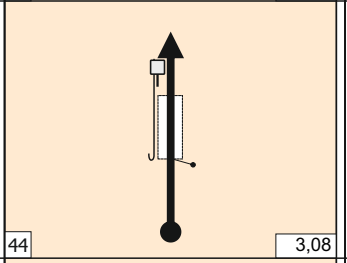 44 / 3,08	NEW 1 SP187 !! CHICANE - 3 10m 10m SP 187	64,71
27,07	**1,07**	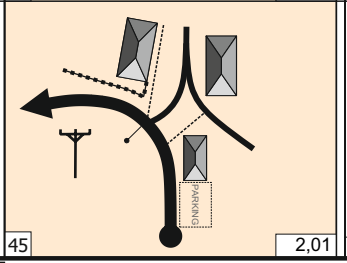 45 / 2,01	NEW R-13 SP 86 N-41° 37.000' E-13° 34.214'	63,64

0,47

TC 3/6	SANTOPADRE	Distance:	LEG	1
TC 4/7	GUARCINO	90,71 km	SECTION	2/3
Special Stage: 3/6	SANTOPADRE - FONTANA LIRI 29,08 km	Record: New stage	Time allowed:	1h52 min

Distance Total	Distance Partial	Direction	Information	Distance regress
27,54	**0,47**	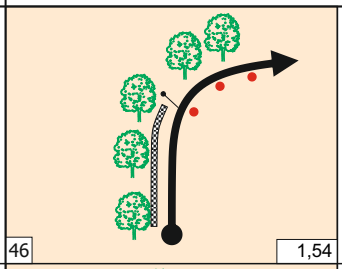 46 / 1,54	● *DO NOT CUT THE CORNER* *NESSUN TAGLIO* SP 187	NEW 63,17
28,74	**1,20**	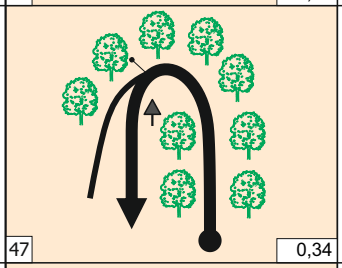 47 / 0,34	SP 86	NEW 61,97
29,08	**0,34**	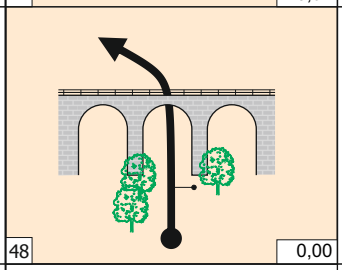 48 / 0,00	SS 3/6 Santopadre - Fontana Liri SP 86 N-41° 37.058' E-13° 33.696'	NEW 61,63
29,35	**0,27**	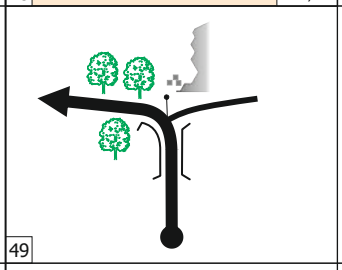 49	STOP SS 3/6 Santopadre - Fontana Liri E8 SP 86 N-41° 37.010' E-13° 33.520'	61,36
30,13	**0,78**	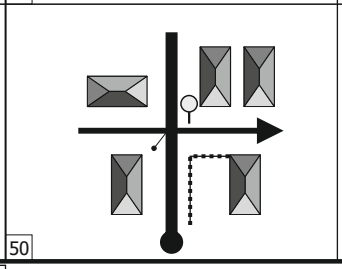 50		60,58

0,05

TC 3/6	SANTOPADRE	Distance:	LEG	1
TC 4/7	GUARCINO	90,71 km	SECTION	2/3
Special Stage: 3/6	SANTOPADRE - FONTANA LIRI 29,08 km	Average: 48,6 km/h	Time allowed: 1h52 min	

Distance Total	Distance Partial	Direction	Information	Distance regress
30,18	**0,05**	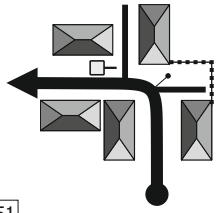 51		60,53
30,38	**0,20**	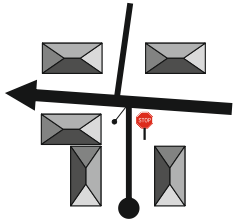 52	SP 114	60,33
30,50	**0,12**	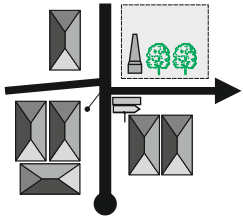 53		60,21
30,56	**0,06**	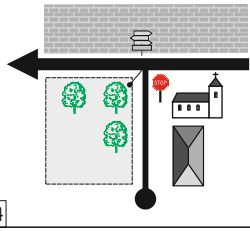 54	SR 82	60,15
31,67	**1,11**	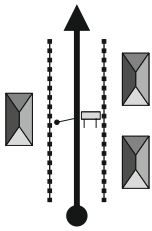 55	SR 82	59,04

2,40

TC 3/6	SANTOPADRE	Distance:	LEG	1
TC 4/7	GUARCINO	90,71 km	SECTION	2/3
Special Stage: 3/6	SANTOPADRE - FONTANA LIRI 29,08 km	Average: 48,6 km/h	Time allowed: 1h52 min	

Distance Total	Distance Partial	Direction	Information	Distance regress
34,07	**2,40**	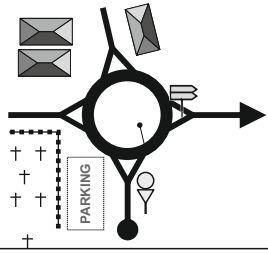		56,64
35,45	**1,38**	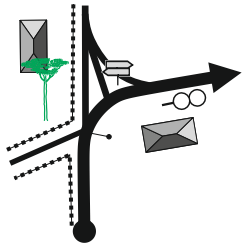	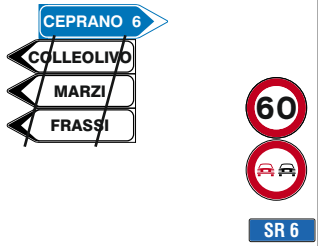	55,26
36,08	**0,63**	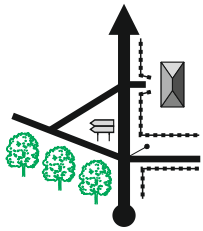		54,63
40,40	**4,32**	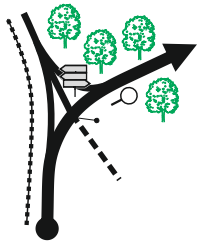	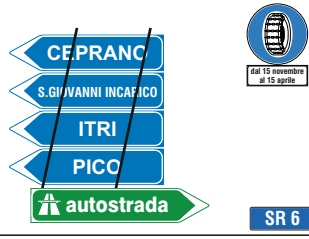	50,31
41,20	**0,80**			49,51

0,28

TC 3/6	SANTOPADRE	Distance:	LEG	1
TC 4/7	GUARCINO	90,71 km	SECTION	2/3
Special Stage: 3/6	SANTOPADRE - FONTANA LIRI 29,08 km	Average: 48,6 km/h	Time allowed: 1h52 min	

Distance Total	Distance Partial	Direction	Information	Distance regress
41,48	**0,28**	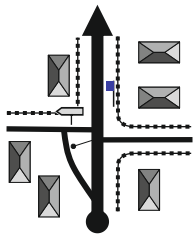 61	SR 6	49,23
41,76	**0,28**	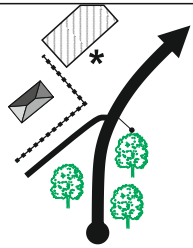 62	* PANDA / FAMIGLIA SR 6	48,95
42,07	**0,31**	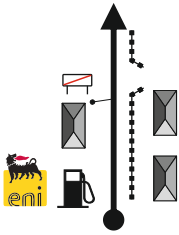 63	SR 6	48,64
42,65	**0,58**	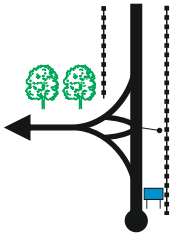 64		48,06
42,98	**0,33**	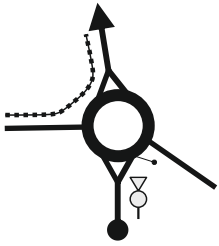 65		47,73

0,06

TC 3/6	SANTOPADRE	Distance:	LEG	1
TC 4/7	GUARCINO	90,71 km	SECTION	2/3
Special Stage: 3/6	SANTOPADRE - FONTANA LIRI 29,08 km	Average: 48,6 km/h	Time allowed: 1h52 min	

Distance Total	Distance Partial	Direction	Information	Distance regress
43,04 ↓ 43,13	0,06 ↓ 0,09	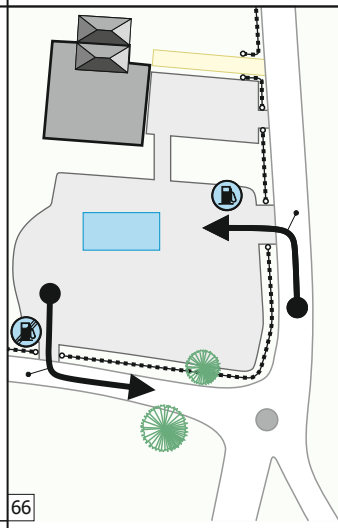 66	RZ 3/5 Ceprano-Refuel. Zone GRAVEL TERRA TARMAC ASFALTO N-41° 33.011' E-13° 29.757'	47,67 ↓ 47,58
43,19	0,06	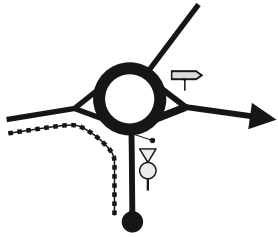 67	SS6 Casilina	47,52
43,53	0,34	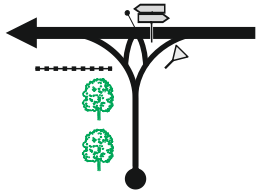 68	FROSINONE 20 CASSINO 31 SR 6	47,18
48,01	4,48	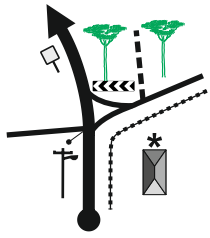 69	* BAR 99 SR 6 SR 6	42,70

2,49

TC 3/6	SANTOPADRE	Distance:	LEG	1
TC 4/7	GUARCINO	90,71 km	SECTION	2/3
Special Stage:		Average:	Time allowed:	
3/6	SANTOPADRE - FONTANA LIRI 29,08 km	48,6 km/h	1h52 min	

Distance Total	Distance Partial	Direction	Information	Distance regress
50,50	**2,49**	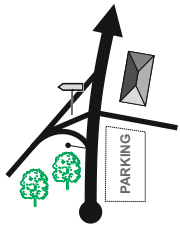 70	SR 6	40,21
52,13	**1,63**	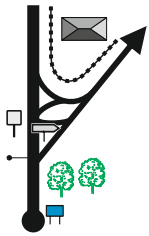 71	RIPI 3 SR 6	38,58
52,63	**0,50**	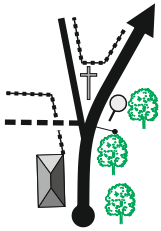 72		38,08
54,00	**1,37**	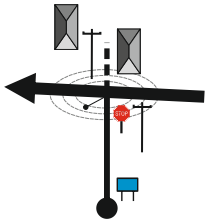 73	SR 84	36,71
54,31	**0,31**	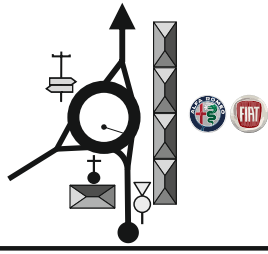 74	SP 19	36,40

0,67

TC 3/6	SANTOPADRE	Distance:	LEG	1
TC 4/7	GUARCINO	90,71 km	SECTION	2/3
Special Stage: 3/6	SANTOPADRE - FONTANA LIRI 29,08 km	Average: 48,6 km/h	Time allowed: 1h52 min	

Distance Total	Distance Partial	Direction	Information	Distance regress
54,98	**0,67**	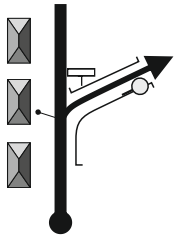 75		35,73
55,45	**0,47**	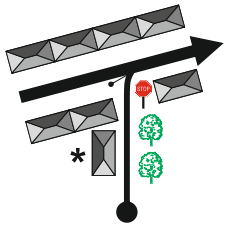 76	* CAFE RETRO	35,26
55,61	**0,16**	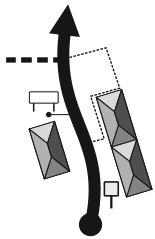 77		35,10
56,62	**1,01**	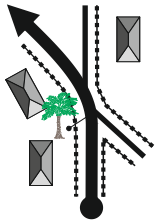 78	SP 19	34,09
58,46	**1,84**	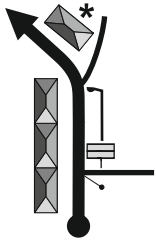 79	* LA BOTTEGA	32,25

0,21

TC 3/6	SANTOPADRE	Distance:	LEG	1
TC 4/7	GUARCINO	90,71 km	SECTION	2/3
Special Stage: 3/6	SANTOPADRE - FONTANA LIRI 29,08 km	Average: 48,6 km/h	Time allowed: 1h52 min	

Distance Total	Distance Partial	Direction	Information	Distance regress
58,67	**0,21**	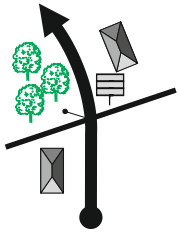 80	SP 19	32,04
60,00	**1,33**	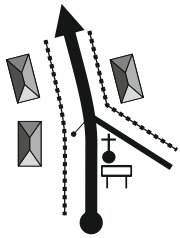 81	COLLECIAFFONE (comune di VEROLI) SP 19	30,71
60,20	**0,20**	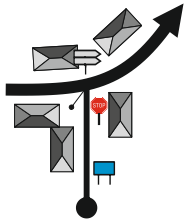 82		30,51
62,85	**2,65**	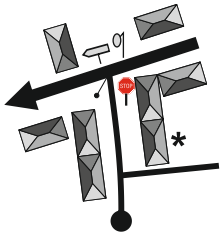 83	* BAR SS 278	27,86
62,91	**0,06**	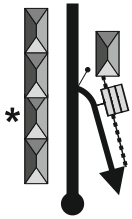 84	* REMO'S BAR	27,80

0,15

TC 3/6	SANTOPADRE	Distance:	LEG	1
TC 4/7	GUARCINO	90,71 km	SECTION	2/3
Special Stage: 3/6	SANTOPADRE - FONTANA LIRI 29,08 km	Average: 48,6 km/h	Time allowed: 1h52 min	

Distance Total	Distance Partial	Direction	Information	Distance regress
63,06	**0,15**	 85		27,65
63,30	**0,24**	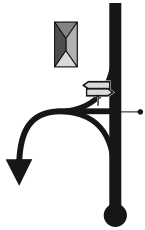 86	SR 214	27,41
63,60	**0,30**	87	SR 214	27,11
68,16	**4,56**	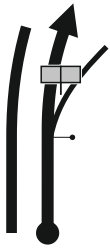 88	SR 214	22,55
70,65	**2,49**	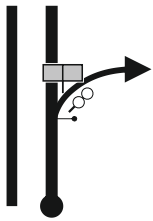 89		20,06

0,71

TC 3/6	SANTOPADRE	Distance:	LEG	1
TC 4/7	GUARCINO	90,71 km	SECTION	2/3
Special Stage: 3/6	SANTOPADRE - FONTANA LIRI 29,08 km	Average: 48,6 km/h	Time allowed: 1h52 min	

Distance Total	Distance Partial	Direction	Information	Distance regress
71,36	**0,71**	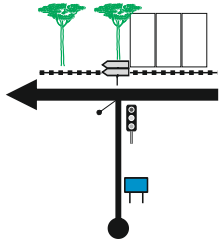 90	SS 155	19,35
73,61	**2,25**	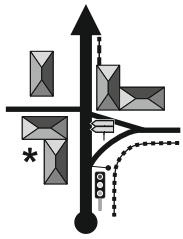 91	* PANINOTECA SS 155	17,10
74,53	**0,92**	 92	SS 155	16,18
77,28	**2,75**	93	SS 155	13,43
77,69	**0,41**	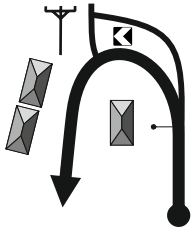 94	SS 155	13,02

1,86

TC 3/6	SANTOPADRE	Distance:	LEG	1
TC 4/7	GUARCINO	90,71 km	SECTION	2/3
Special Stage: 3/6	SANTOPADRE - FONTANA LIRI 29,08 km	Average: 48,6 km/h	Time allowed: 1h52 min	

Distance Total	Distance Partial	Direction	Information	Distance regress
79,55	**1,86**	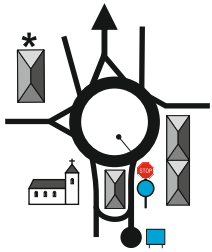 95	* ROXY BAR 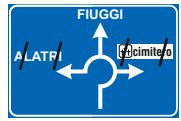	11,16
81,62	**2,07**	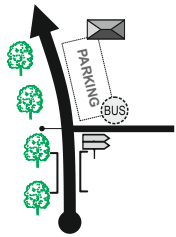 96		9,09
84,16	**2,54**	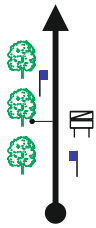 97		6,55
85,54	**1,38**	 98	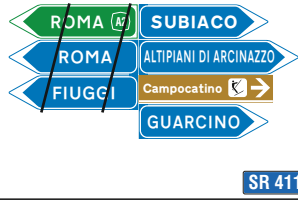	5,17
86,14	**0,60**	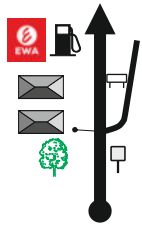 99		4,57

3,20

TC **3/6**	**SANTOPADRE**	Distance: **90,71** km	LEG **1**
TC **4/7**	**GUARCINO**		SECTION **2/3**
Special Stage: **3/6**	**SANTOPADRE - FONTANA LIRI** **29,08** km	Average: **48,6** km/h	Time allowed: **1h52** min

Distance Total	Distance Partial	Direction	Information	Distance regress
89,34	**3,20**	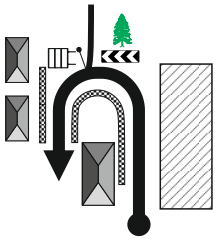 100	SR 411	1,37
89,93	**0,59**	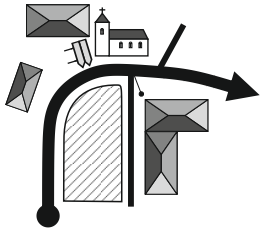 101	SR 411	0,78
90,71	**0,78**	102	**TC 4/7** Guarcino SR 411 N-41° 48.203' E-13° 18.307'	0,00
	0,10	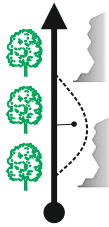 1	**SS 4/7** Guarcino - Altipiani SR 411 N-41° 48.238' E-13° 18.239'	

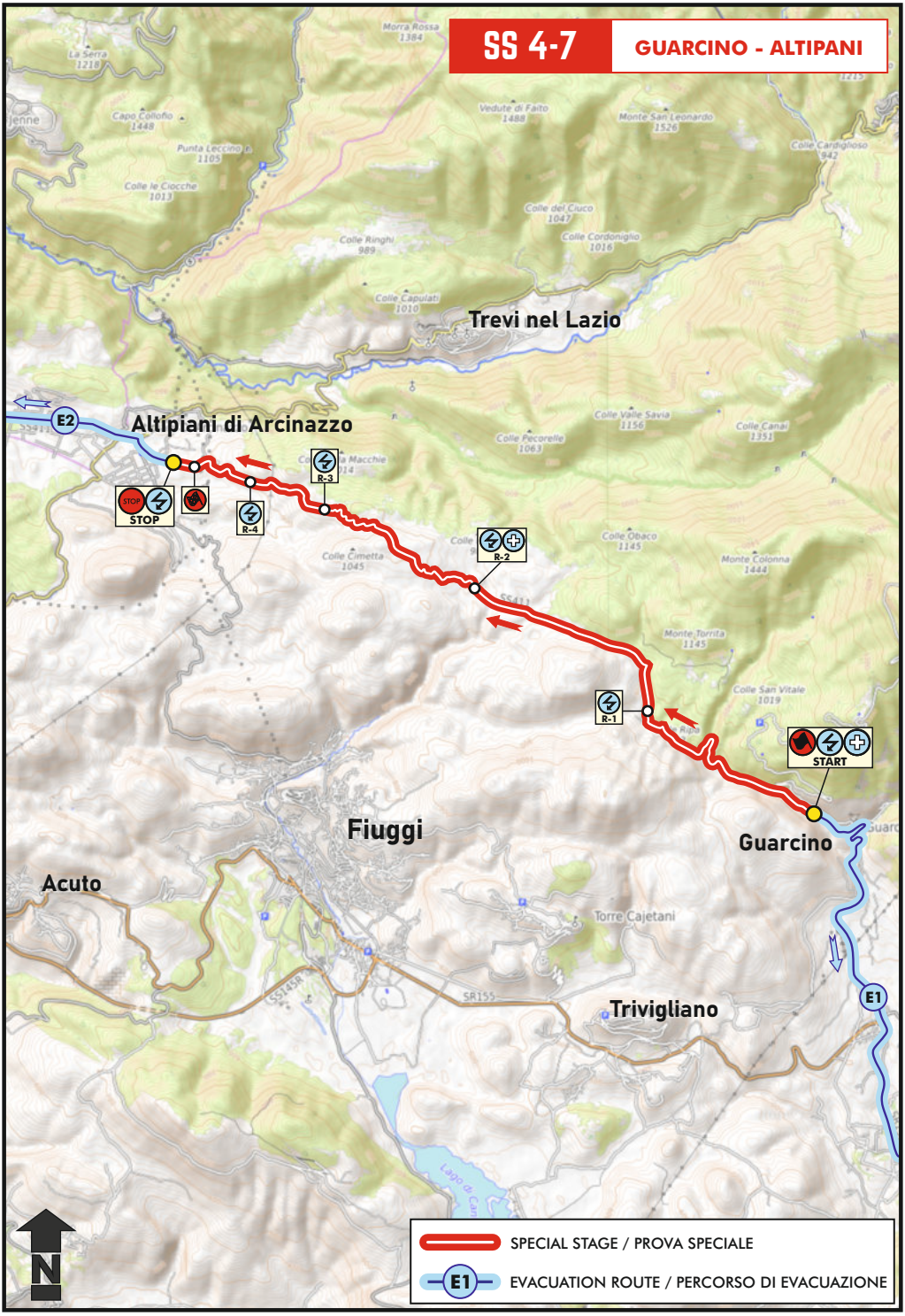
SS 4-7
GUARCINO - ALTIPANI
Trevi nel Lazio
Altipiani di Arcinazzo
E2
STOP
R-3
R-4
R-2
R-1
START
Guarcino
Fiuggi
Acuto
Trivigliano
E1
N
SPECIAL STAGE / PROVA SPECIALE
E1
EVACUATION ROUTE / PERCORSO DI EVACUAZIONE

STOP

LIST OF CHICANES

CHICANE - 1/BOX - 3

4,60

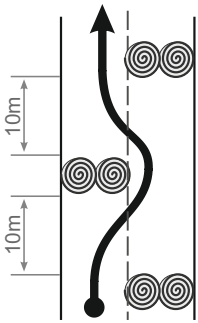

CHICANE - 2/BOX - 4

5,43

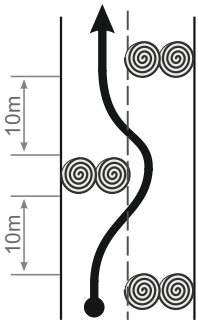

CHICANE - 3/BOX - 9

10,86

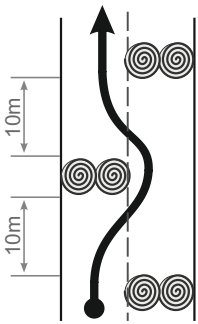

TC 4/7	GUARCINO	Distance:	LEG	1
TC 4A/7A	FIUGGI - REGROUP. & TECHNICAL ZONE FIUGGI - PARC FERMÉ & TECHNICAL ZONE	39,50 km	SECTION	2/3
Special Stage:		Record:	Time allowed:	
4/7	GUARCINO - ALTIPIANI 11,75 km	New stage	55 min	

4/7

Distance Total	Distance Partial	Direction	Information	Distance regress
0,00	---	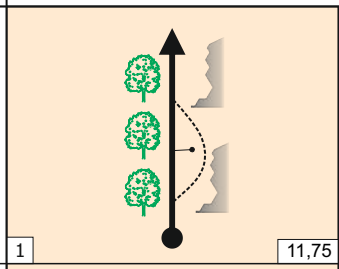 1 / 11,75	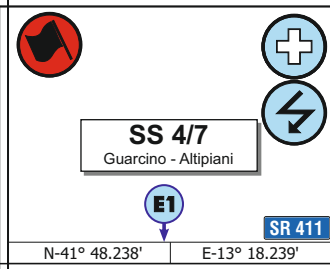 N-41° 48.238' E-13° 18.239'	NEW 39,50
3,05	**3,05**	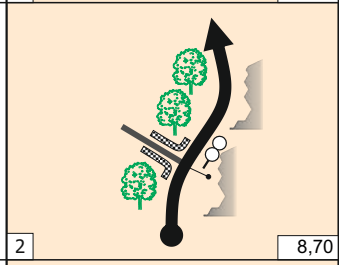 2 / 8,70	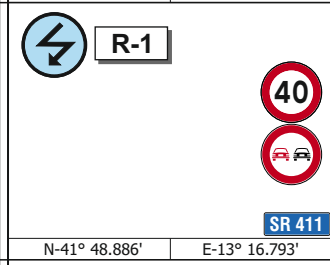 N-41° 48.886' E-13° 16.793'	NEW 36,45
4,60	**1,55**	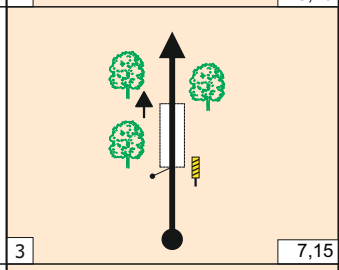 3 / 7,15	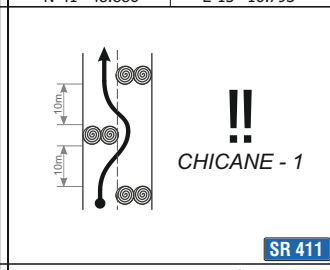	NEW 34,90
5,43	**0,83**	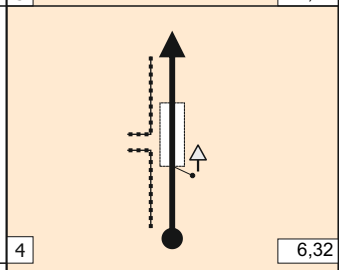 4 / 6,32	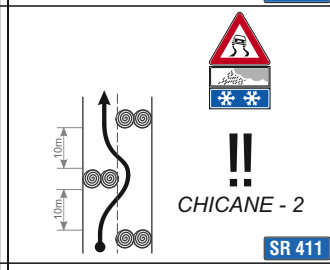	NEW 34,07
5,57	**0,14**	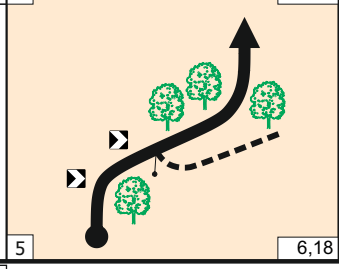 5 / 6,18	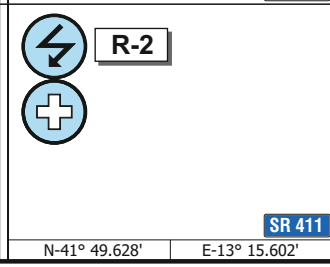 N-41° 49.628' E-13° 15.602'	NEW 33,93

1,78

TC 4/7	GUARCINO	Distance:	LEG 1
TC 4A/7A	FIUGGI - REGROUP. & TECHNICAL ZONE FIUGGI - PARC FERMÉ & TECHNICAL ZONE	39,50 km	SECTION 2/3
Special Stage: 4/7	GUARCINO - ALTIPIANI 11,75 km	Record: New stage	Time allowed: 55 min

Distance Total	Distance Partial	Direction	Information	Distance regress
7,35	**1,78**	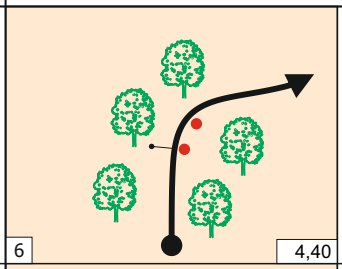 6 / 4,40	NEW ● *DO NOT CUT THE CORNER* *NESSUN TAGLIO*	32,15
7,84	**0,49**	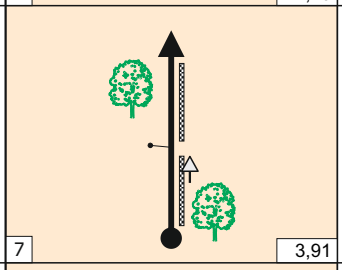 7 / 3,91	NEW R-3 400m SR 411 N-41° 50.098' E-13° 14.309'	31,66
9,25	**1,41**	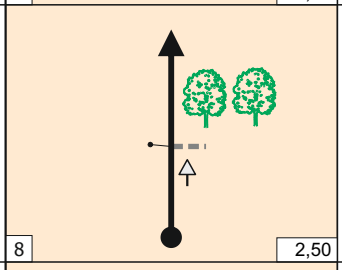 8 / 2,50	NEW R-4 400m SR 411 N-41° 50.447' E-13° 13.416'	30,25
10,86	**1,61**	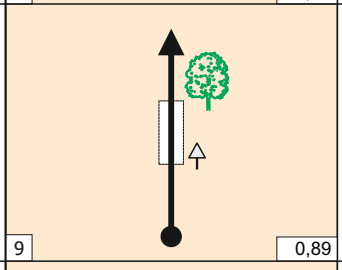 9 / 0,89	NEW 600m 10m 10m !! *CHICANE - 3* SR 411	28,64
11,54	**0,68**	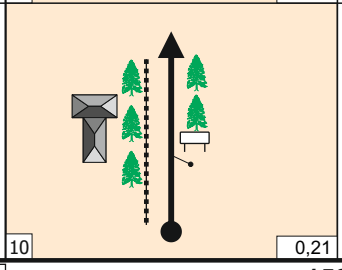 10 / 0,21	NEW ALTIPIANI DI ARCINAZZO FRAZ. DI TREVI NEL LAZIO TRAVERSA INTERNA 50 SR 411	27,96

0,21

4/7

TC 4/7	GUARCINO	Distance:	LEG 1
TC 4A/7A	FIUGGI - REGROUP. & TECHNICAL ZONE FIUGGI - PARC FERMÉ & TECHNICAL ZONE	39,50 km	SECTION 2/3
Special Stage: 4/7	GUARCINO - ALTIPIANI 11,75 km	Record: New stage	Time allowed: 55 min

Distance Total	Distance Partial	Direction	Information	Distance regress
11,75	**0,21**	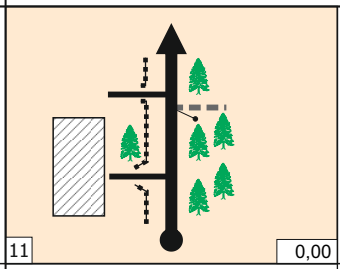	NEW SS 4/7 Guarcino - Altipiani SR 411 N-41° 50.766' E-13° 12.108'	27,75
12,02	**0,27**	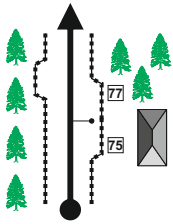	 SS 4/7 Guarcino - Altipiani E2 SR 411 N-41° 50.790' E-13° 11.951'	27,48
12,21	**0,19**	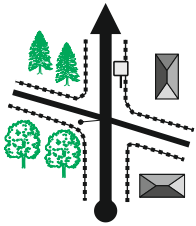	33 SS 411 SR 411	27,29
12,53	**0,32**	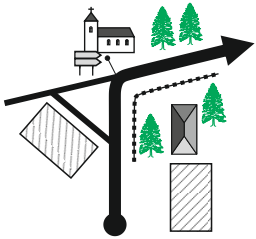	 SR 411	26,97
12,64	**0,11**	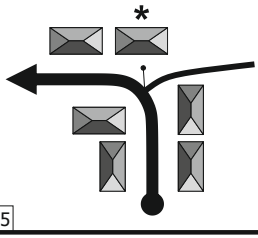	* BAR / RISTORANTE SR 411	26,86

0,26

4/7

TC 4/7	GUARCINO	Distance:	LEG	1
TC 4A/7A	FIUGGI - REGROUP. & TECHNICAL ZONE FIUGGI - PARC FERMÉ & TECHNICAL ZONE	39,50 km	SECTION	2/3
Special Stage:		Average:	Time allowed:	
4/7	GUARCINO - ALTIPIANI 11,75 km	43,1 km/h	55 min	

Distance Total	Distance Partial	Direction	Information	Distance regress
12,90	**0,26**	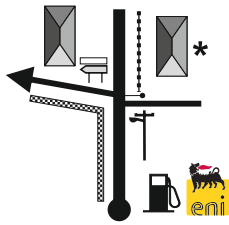 16	* HOTEL / RISTORANTE SP 20	26,60
13,70	**0,80**	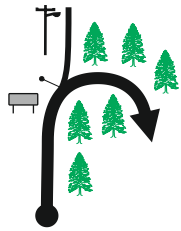 17	 SP 20	25,80
13,79	**0,09**	 18	 SP 20	25,71
14,17	**0,38**	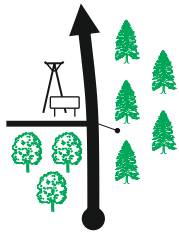 19	 SP 20	25,33
19,78	**5,61**	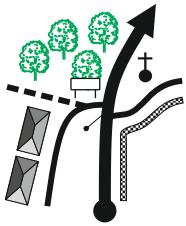 20	 SP 20	19,72

1,47

TC 4/7	GUARCINO	Distance:	LEG 1
TC 4A/7A	FIUGGI - REGROUP. & TECHNICAL ZONE FIUGGI - PARC FERMÉ & TECHNICAL ZONE	39,50 km	SECTION 2/3
Special Stage: 4/7	GUARCINO - ALTIPIANI 11,75 km	Average: 43,1 km/h	Time allowed: 55 min

Distance Total	Distance Partial	Direction	Information	Distance regress
21,25	**1,47**	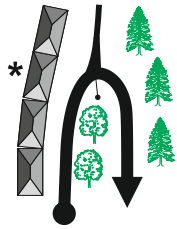 21	* CAFE DEL CENTRO SP 20	18,25
23,69	**2,44**	 22	ANAGNI FIUGGI ROMA NAPOLI A2 GENEZZANO STOP SP 155	15,81
24,05	**0,36**	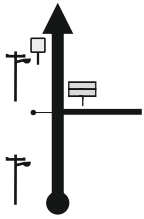 23	43 SP 155 PORCINO-TORRETTA campo sportivo SP 155	15,45
26,57	**2,52**	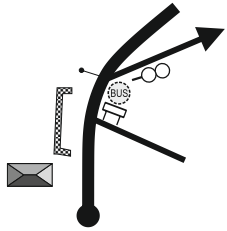 24	5 t .00 30 !! centro abitato	12,93
27,78	**1,21**	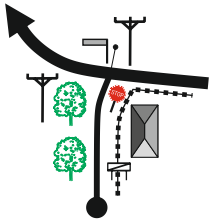 25	contrada Casalotto STOP centro abitato	11,72

1,13

TC 4/7	GUARCINO	Distance:	LEG 1
TC 4A/7A	FIUGGI - REGROUP. & TECHNICAL ZONE FIUGGI - PARC FERMÉ & TECHNICAL ZONE	39,50 km	SECTION 2/3
Special Stage: 4/7	GUARCINO - ALTIPIANI 11,75 km	Average: 43,1 km/h	Time allowed: 55 min

Distance Total	Distance Partial	Direction	Information	Distance regress
28,91	**1,13**	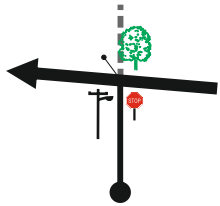 26	!! SS 155/racc	10,59
31,31	**2,40**	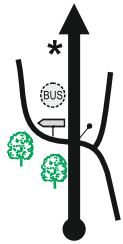 27	* SPEED CONTROL CONTROLLO DI VELOCITÀ SS 155/racc	8,19
34,05	**2,74**	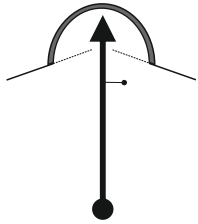 28	*TUNNEL* *GALERIA* SS 155/racc	5,45
36,80	**2,75**	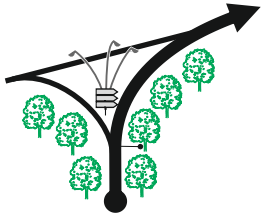 29	SS 155/racc	2,70
37,35	**0,55**	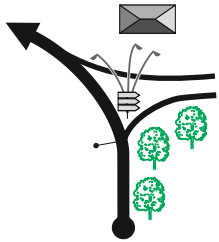 30	SS 155/racc	2,15

0,85

TC 4/7	GUARCINO	Distance:	LEG 1
TC 4A/7A	FIUGGI - REGROUP. & TECHNICAL ZONE FIUGGI - PARC FERMÉ & TECHNICAL ZONE	39,50 km	SECTION 2/3
Special Stage: 4/7	GUARCINO - ALTIPIANI 11,75 km	Average: 43,1 km/h	Time allowed: 55 min

Distance Total	Distance Partial	Direction	Information	Distance regress
38,20	**0,85**	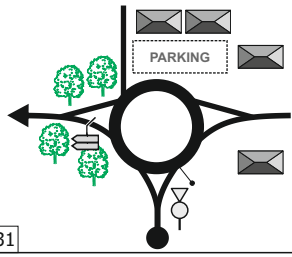		1,30
38,51	**0,31**			0,99
39,11	**0,60**	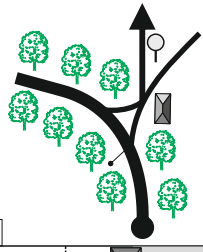		0,39
39,50	**0,39**	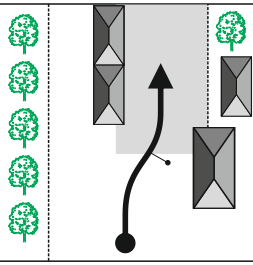	 **TC 4A/7A** Fiuggi - Regrouping IN Fiuggi - Parc Ferme IN N-41° 47.452' E-13° 13.419'	0,00

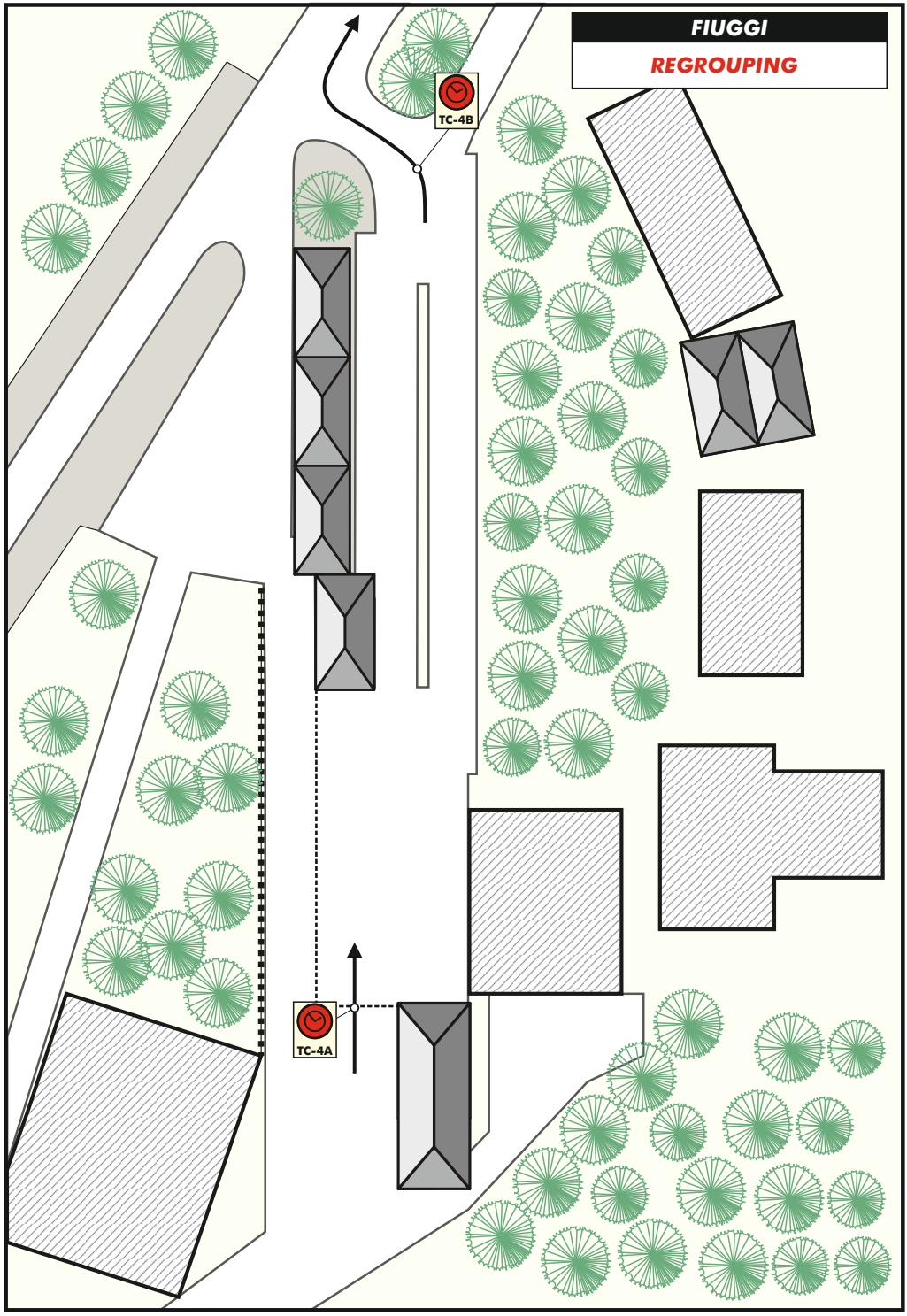
FIUGGI
REGROUPING
TC-4B
TC-4A

TC **4B**	**FIUGGI REGROUPING-OUT**	Distance: **1,23** km	LEG **1**
TC **4C**	**FIUGGI SERVICE-IN**		SECTION **3**
Special Stage:		Average: **7,4** km/h	Time allowed: **10** min

Distance Total	Distance Partial	Direction	Information	Distance regress
0,00	---	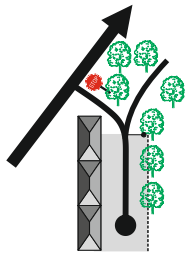 1	**TC 4B** Parc Ferme OUT SS 155 N-41° 47.499' E-13° 13.411'	1,23
0,06	**0,06**	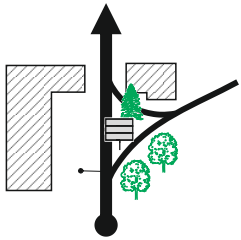 2	SS 155	1,17
0,13	**0,07**	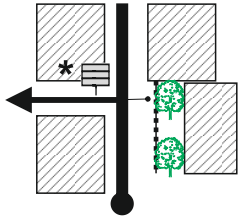 3	* Marco Polo	1,10
0,43	**0,30**	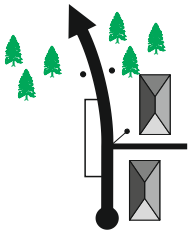 4		0,80
0,71	**0,28**	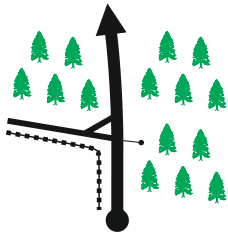 5		0,52

0,15

TC **4B**	**FIUGGI REGROUPING-OUT**	Distance: **1,23** km	LEG **1**
TC **4C**	**FIUGGI SERVICE-IN**		SECTION **3**
Special Stage:		Average: **7,4** km/h	Time allowed: **10** min

Distance Total	Distance Partial	Direction	Information	Distance regress
0,86	**0,15**	 6		0,37
1,23	**0,37**	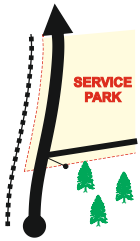 7	**TC 4C** Service IN N-41° 47.286' E-13° 12.855'	0,00

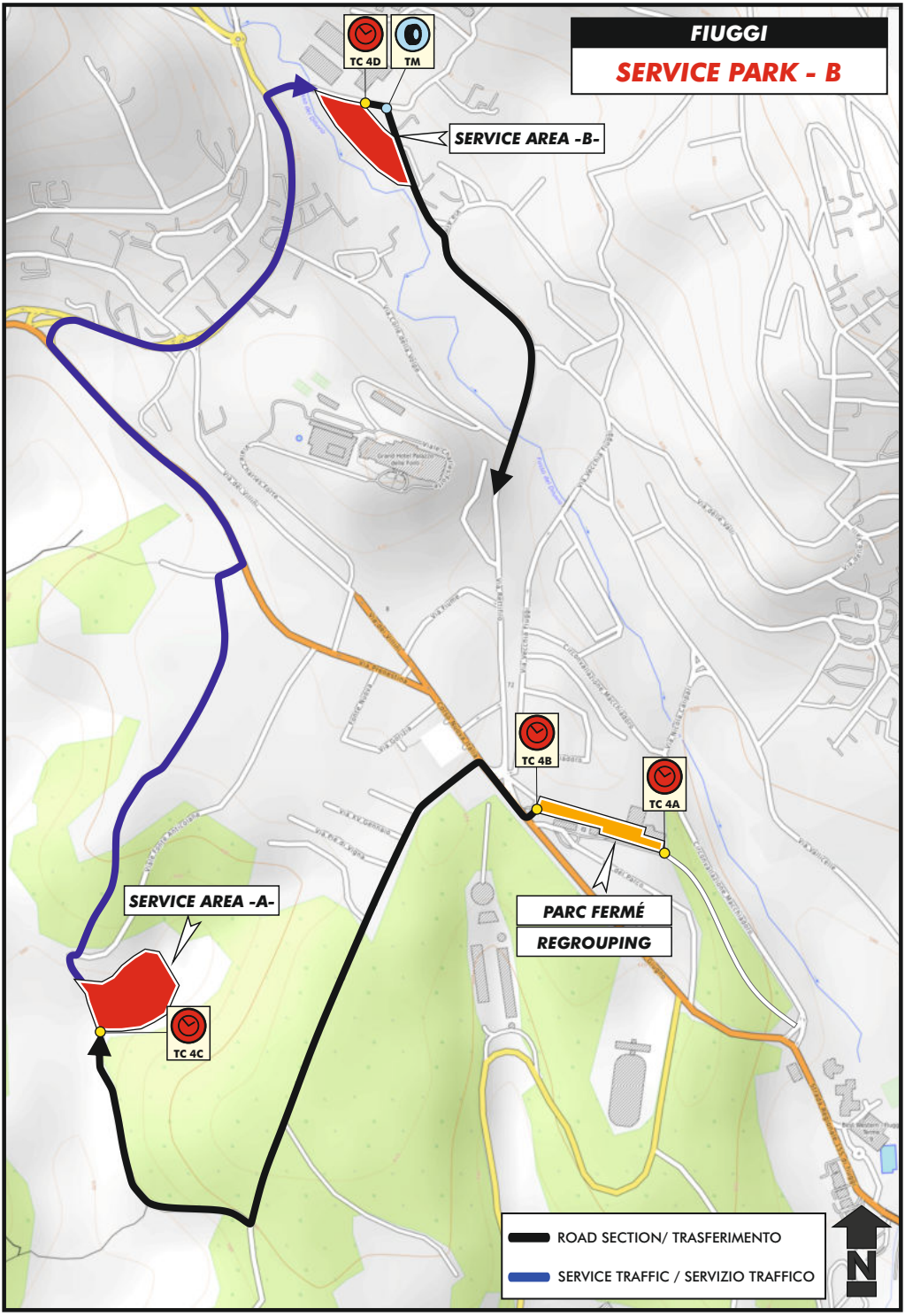
FIUGGI
SERVICE PARK - B
TC 4D
TM
SERVICE AREA -B-
TC 4B
TC 4A
PARC FERMÉ
REGROUPING
SERVICE AREA -A-
TC 4C
ROAD SECTION/ TRASFERIMENTO
SERVICE TRAFFIC / SERVIZIO TRAFFICO
N

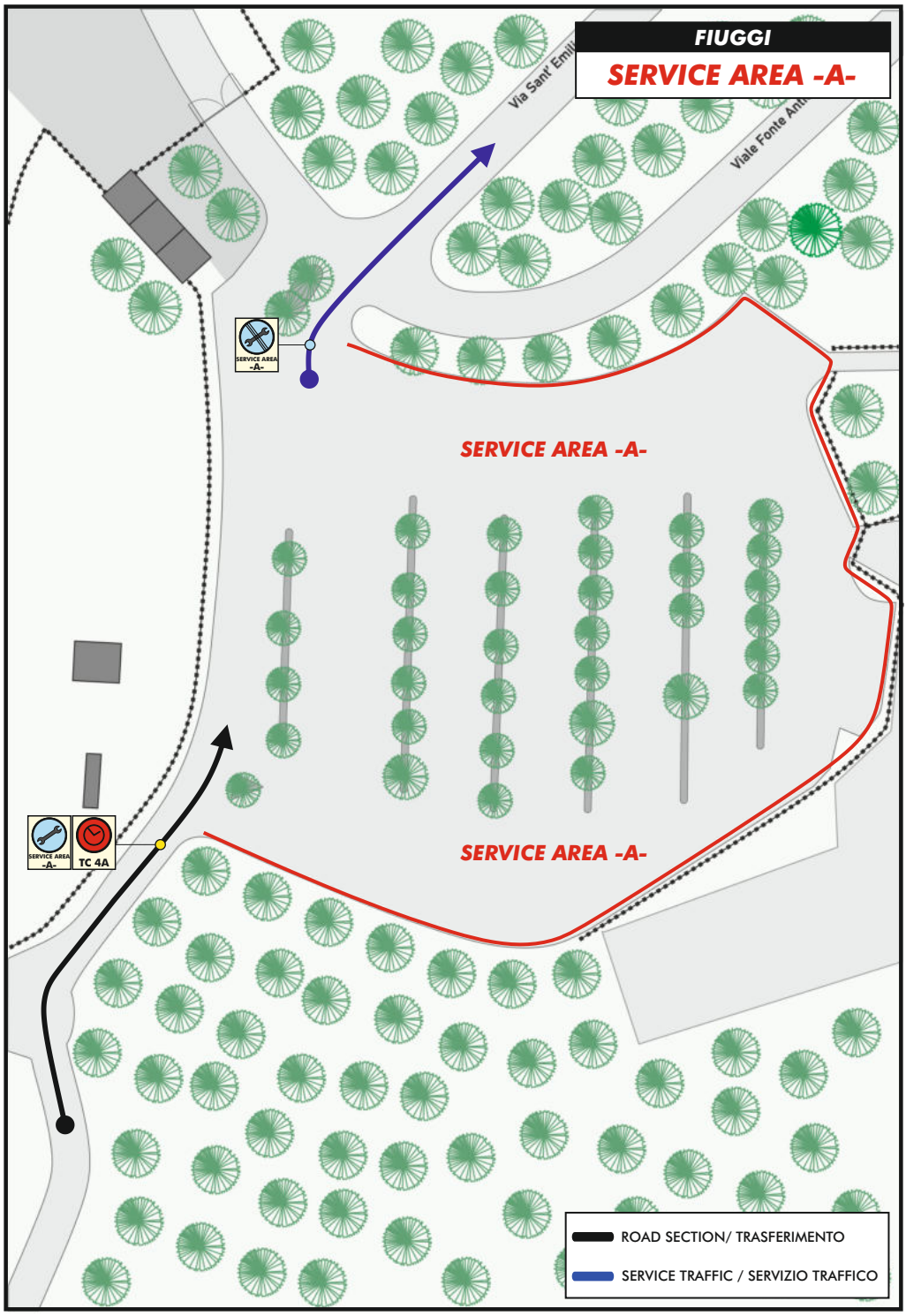
FIUGGI
SERVICE AREA -A-
Via Sant' Emi
Viale Fonte Ant
SERVICE AREA -A-
SERVICE AREA -A-
SERVICE AREA -A-
SERVICE AREA -A-
TC 4A
ROAD SECTION/ TRASFERIMENTO
SERVICE TRAFFIC / SERVIZIO TRAFFICO

SERVICE AREA -A-	Distance:	LEG 1
SERVICE AREA -B-	1,87 km	SECTION 3

Distance Total	Distance Partial	Direction	Information	Distance regress
0,00	---	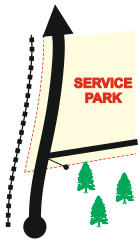 1	Service A N-41° 47.286' E-13° 12.855'	1,87
0,11	**0,11**	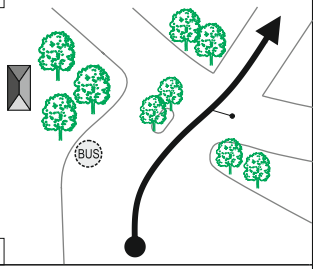 2	Service A	1,76
0,76	**0,65**	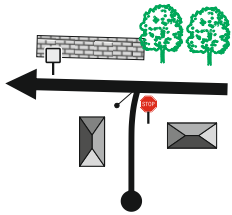 3	28 SS 155 STOP SP 155	1,11
1,20	**0,44**	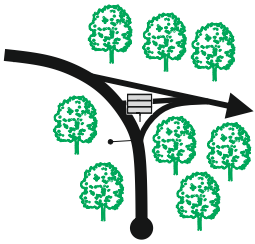 4	FIUGGI ARCINAZZO ACUTO ROMA	0,67
1,40	**0,20**	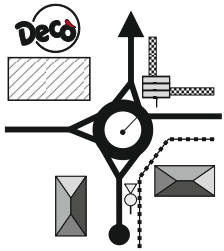 5	FROSINONE ALTIPIANI DI ARCINAZZO FIUGGI	0,47

0,19

SERVICE AREA -A-	Distance:	LEG	1
SERVICE AREA -B-	1,87 km	SECTION	3

Distance Total	Distance Partial	Direction	Information	Distance regress
1,59	**0,19**	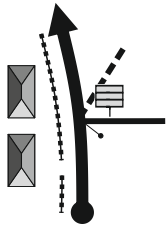 6		0,28
1,81	**0,22**	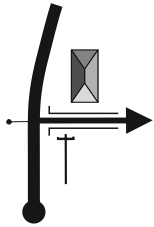 7		0,06
1,87	**0,06**	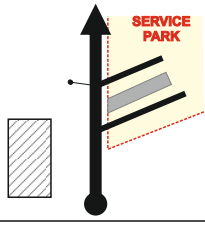 8	Service B N-41° 48.036' E-13° 13.082'	0,00

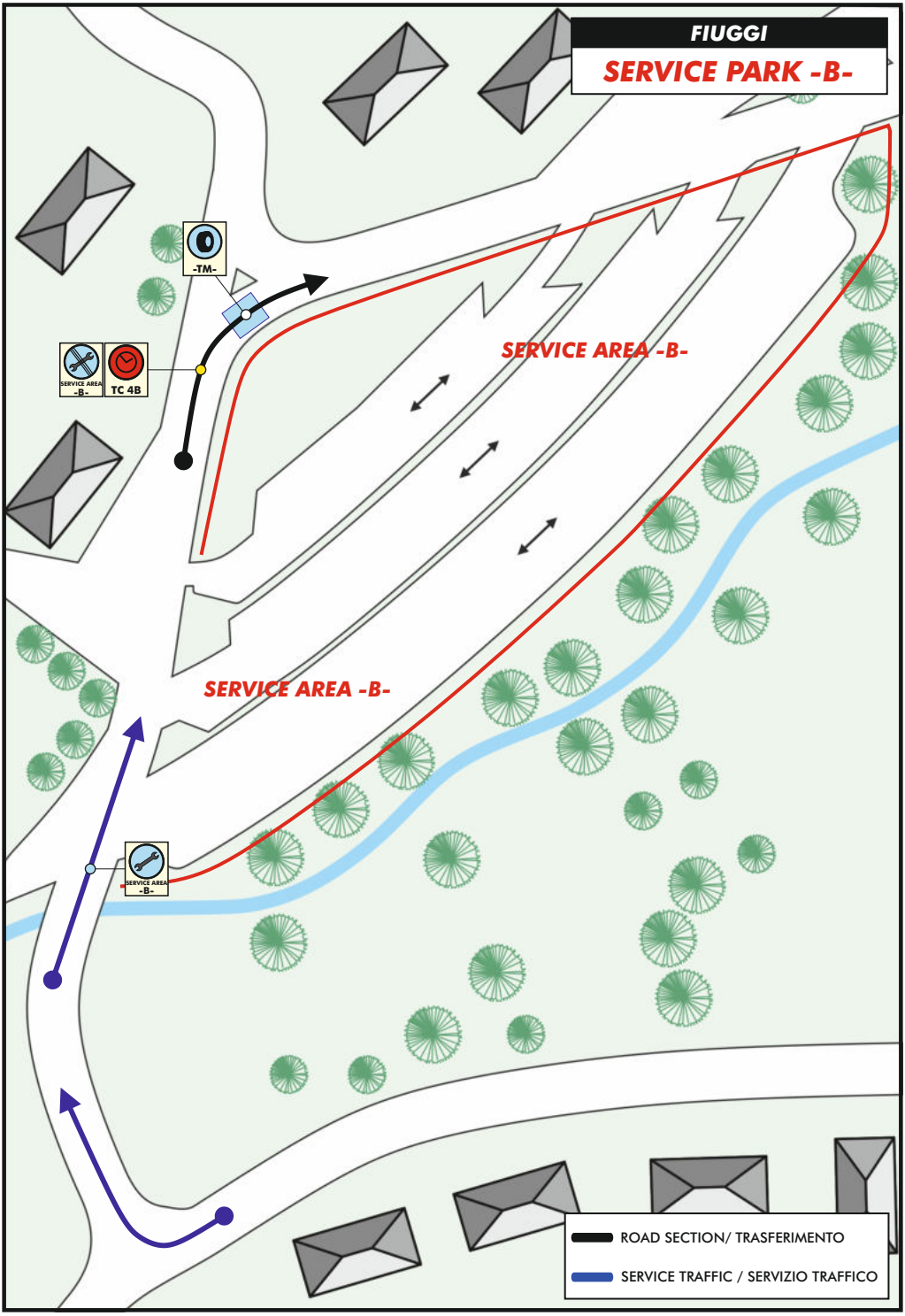
FIUGGI
SERVICE PARK -B-
-TM-
SERVICE AREA -B-
TC 4B
SERVICE AREA -B-
SERVICE AREA -B-
SERVICE AREA -B-
ROAD SECTION/ TRASFERIMENTO
SERVICE TRAFFIC / SERVIZIO TRAFFICO

4D	→	5	*THE SAME AS:* *IDENTICAMENTE:*	1D	→	2	*PAGE:* *PAG.:*	**100-114**
5	→	6	*THE SAME AS:* *IDENTICAMENTE:*	2	→	3	*PAGES:* *PAG:*	**117-123**
6	→	7	*THE SAME AS:* *IDENTICAMENTE:*	3	→	4	*PAGES:* *PAG:*	**128-148**
7	→	7A	*THE SAME AS:* *IDENTICAMENTE:*	4	→	4A	*PAGES:* *PAG:*	**152-158**

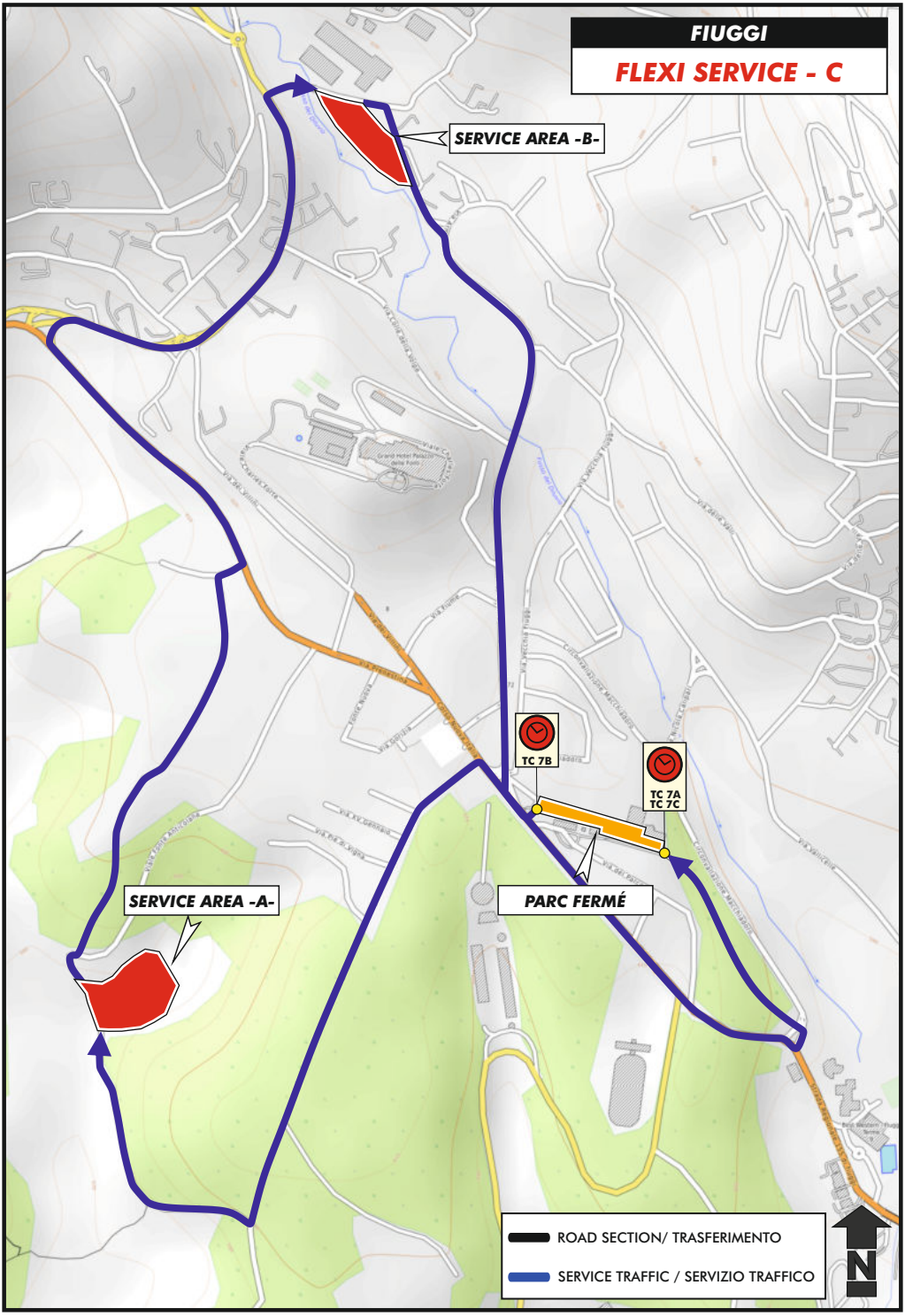
FIUGGI
FLEXI SERVICE - C
SERVICE AREA -B-
TC 7B
TC 7A
TC 7C
PARC FERMÉ
SERVICE AREA -A-
ROAD SECTION/ TRASFERIMENTO
SERVICE TRAFFIC / SERVIZIO TRAFFICO
N

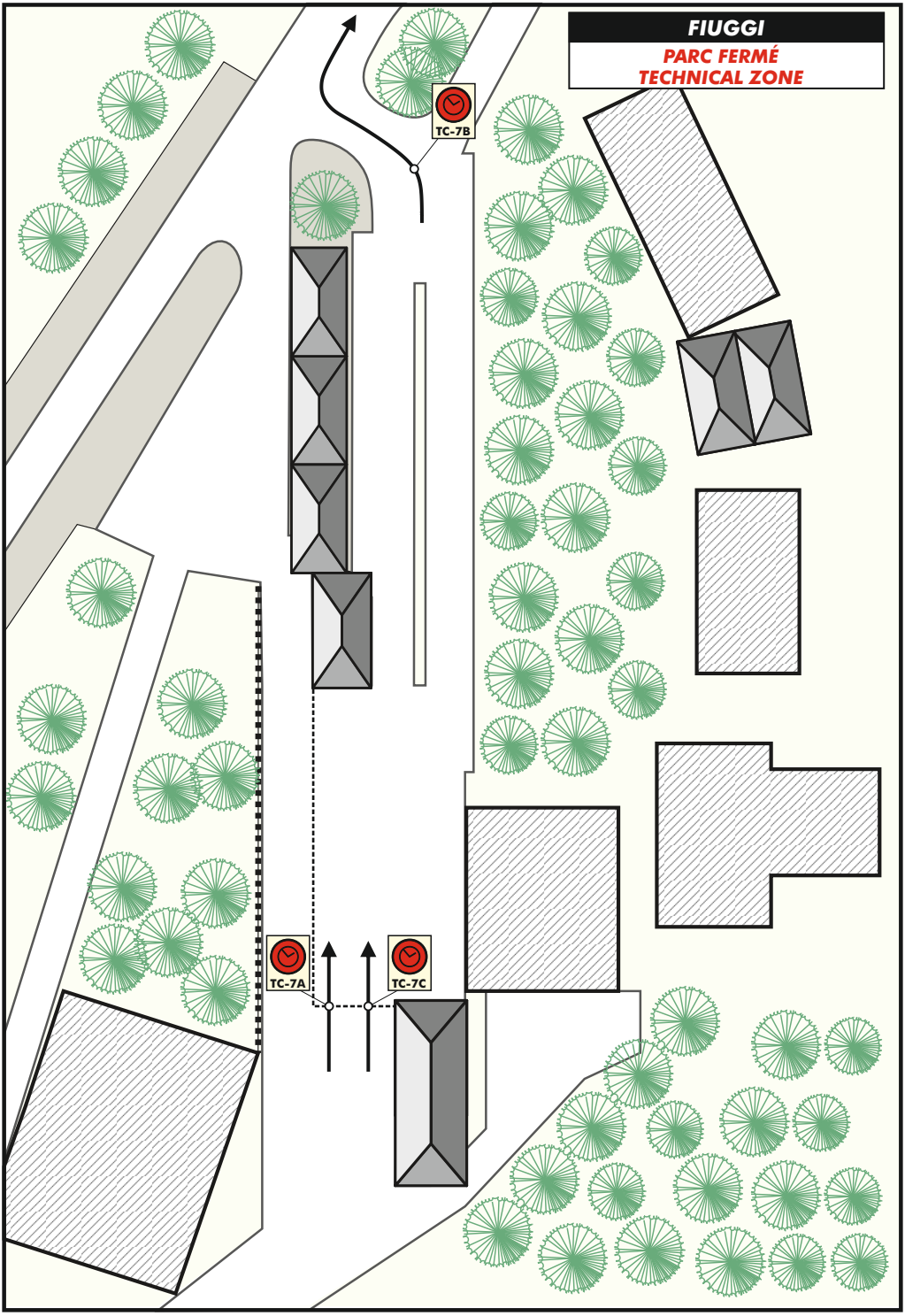
FIUGGI
PARC FERMÉ
TECHNICAL ZONE
TC-7B
TC-7A
TC-7C

TC **7B**	**PARC FERME OUT / FLEXI SERVICE IN**	Distance: **5,19** km	LEG **1**
TC **7C**	**FLEXI SERVICE OUT / PARC FERME IN**		SECTION **3**
Special Stage:		Average:	Time allowed: **45+8** min

Distance Total	Distance Partial	Direction	Information	Distance regress
0,00	---	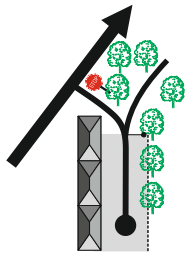 1	**TC 7B** Fiuggi - Parc Ferme OUT Flexi Servie IN SS 155 N-41° 47.499' E-13° 13.411'	5,19
0,06	**0,06**	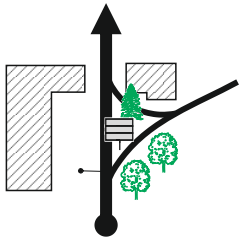 2	 SS 155	5,13
0,13	**0,07**	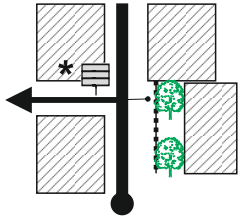 3	* Marco Polo 	5,06
0,43	**0,30**	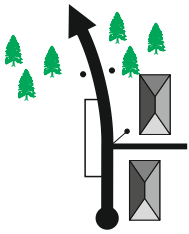 4		4,76
0,71	**0,28**	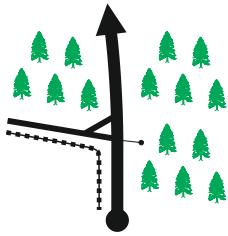 5		4,48

0,15

TC 7B	PARC FERME OUT / FLEXI SERVICE IN	Distance:	LEG	1
TC 7C	FLEXI SERVICE OUT / PARC FERME IN	5,19 km	SECTION	3
Special Stage:		Average:	Time allowed:	45+8 min

Distance Total	Distance Partial	Direction	Information	Distance regress
0,86	**0,15**	 6		4,33
1,23	**0,37**	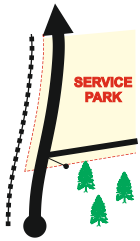 7	Service A N-41° 47.286' E-13° 12.855'	3,96
1,34	**0,11**	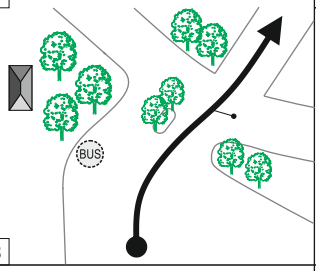 8	Service A	3,85
2,02	**0,68**	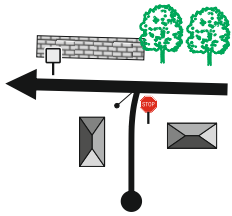 9		3,17
2,46	**0,44**	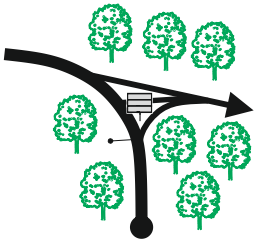 10		2,73

0,20

TC **7B**	**PARC FERME OUT / FLEXI SERVICE IN**	Distance: **5,19** km	LEG **1**
TC **7C**	**FLEXI SERVICE OUT / PARC FERME IN**		SECTION **3**
Special Stage:		Average:	Time allowed: **45+8** min

Distance Total	Distance Partial	Direction	Information	Distance regress
2,66	**0,20**	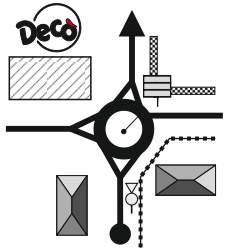 11		2,53
2,85	**0,19**	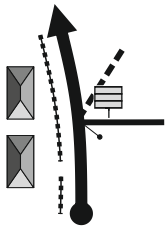 12		2,34
3,07	**0,22**	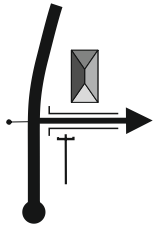 13		2,12
3,16	**0,09**	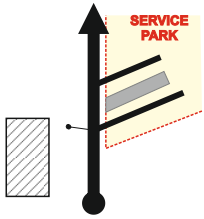 14	N-41° 48.036' E-13° 13.082'	2,03
3,18	**0,02**	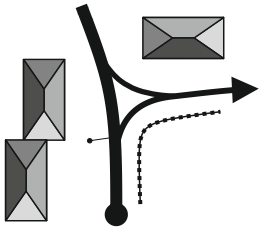 15		2,01

0,20

TC **7B**	**PARC FERME OUT / FLEXI SERVICE IN**	Distance: **5,19** km	LEG **1**
TC **7C**	**FLEXI SERVICE OUT / PARC FERME IN**		SECTION **3**
Special Stage:		Average:	Time allowed: **45+8** min

Distance Total	Distance Partial	Direction	Information	Distance regress
3,38	**0,20**	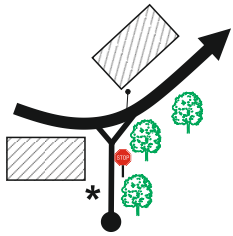 16	* HOTEL CAPRI	1,81
3,74	**0,36**	17	autostrada ROMA 85 ANAGNI 20 ALATRI 18 FROSINONE 30	1,45
4,25	**0,51**	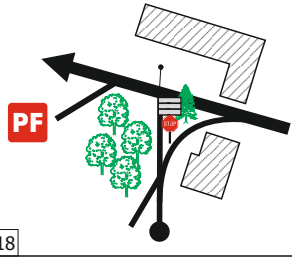 18	A1 ROMA-NAPOLI FROSINONE Grotte di COLLEPARDO SP 155	0,94
4,61	**0,36**	 19	A1 ROMA-NAPOLI FROSINONE Grotte di COLLEPARDO ~~fonte bonifacio VIII~~ ~~CAMPO da GOLF~~ SS 155	0,58
4,80	**0,19**	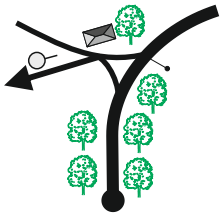 20	 ecetto autorizzati	0,39

0,39

TC **7B**	**PARC FERME OUT / FLEXI SERVICE IN**	Distance: **5,19** km	LEG **1**
TC **7C**	**FLEXI SERVICE OUT / PARC FERME IN**		SECTION **3**
Special Stage:		Average:	Time allowed: **45+8** min

Distance Total	Distance Partial	Direction	Information	Distance regress
5,19	**0,39**	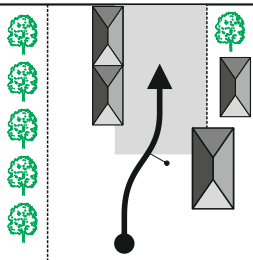	**TC 7C** Flexi Servie OUT Fiuggi - Parc Ferme IN N-41° 47.452' E-13° 13.419'	0,00

ALTERNATIVE ROADS

FP/QS/SD
FUMONE
STOP
R-1
START
Fumone
Madonna delle Grazie
Campone
SPECIAL STAGE / PROVA SPECIALE
ALTERNATIVE ROUTE / PERCORSO DI ALTERNATIVO
ROAD SECTION / TRASFERIMENTO
N

TC **QS**	**FUMONE**	Distance: **3,67** km	LEG **QS**
TC **PF**	**FIUGGI - PARC FERMÉ IN**		SECTION **QS**
Special Stage: ALTERNATIVE ROUTE SS **QS**			

Distance Total	Distance Partial	Direction	Information	Distance regress
0,00	---	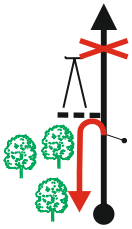 1	N-41° 43.914' E-13° 18.024'	3,67
1,03	**1,03**	 2	SP 36	2,64
2,40	**1,37**	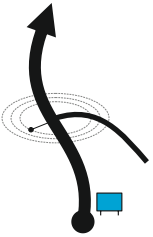 3	SP 36	1,27
3,60	**1,20**	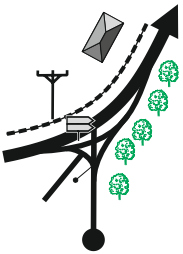 4	SP 272	0,07
3,67	**0,07**	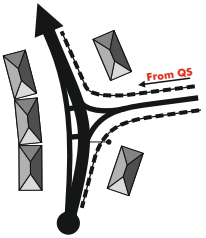 5	GO TO: ANDARE IL: Page: Pag.: **36** Box: Simb.: **19**	0,00

SSS 1 COLOSSEO ACI ROMA

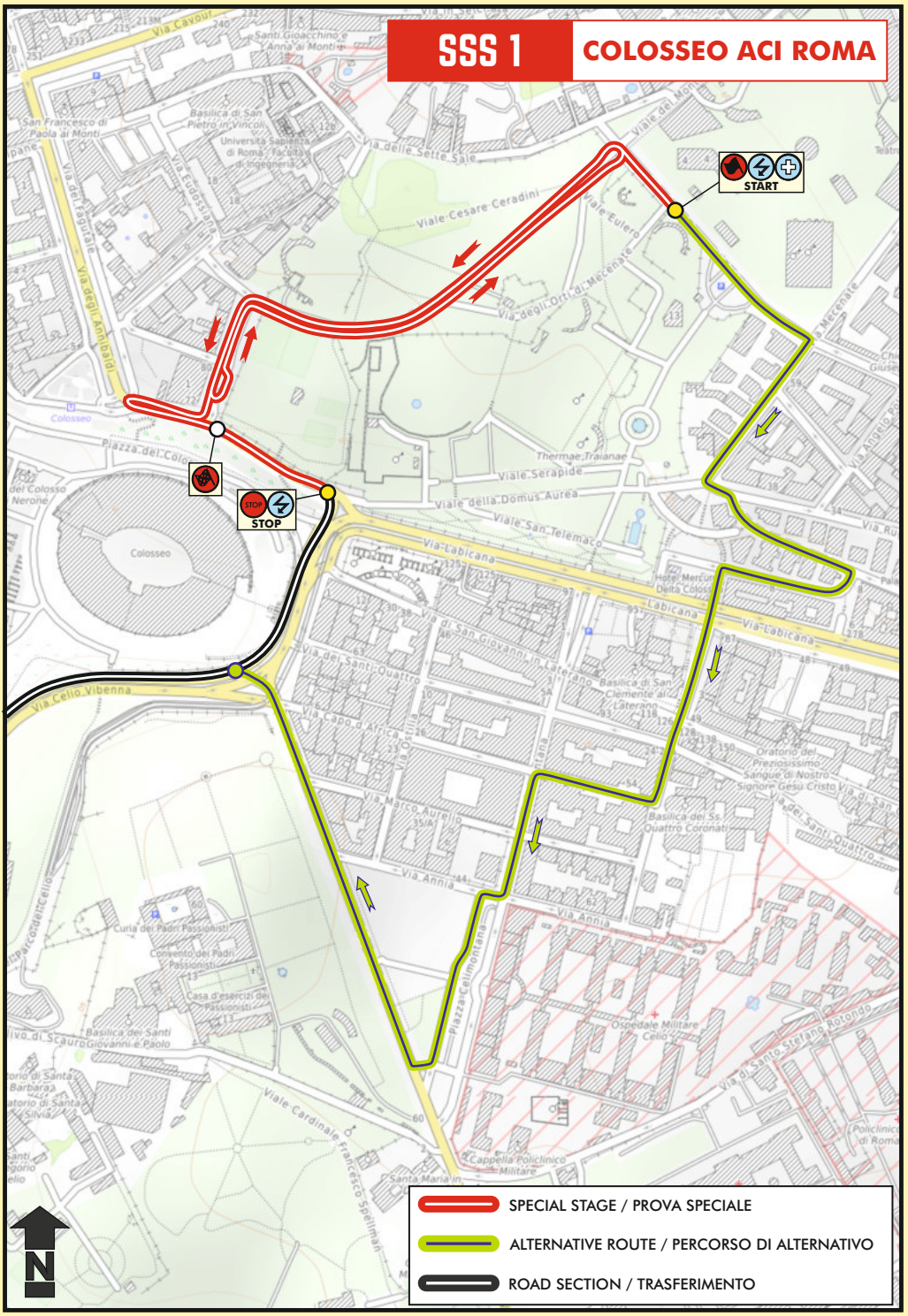

TC **SSS**	**RALLY START**	Distance:	LEG	**1**
TC **1A**	**FIUGGI - PARC FERMÉ IN**	**1,59** km	SECTION	**1**

Special Stage:

ALTERNATIVE ROUTE SS **1**

Distance Total	Distance Partial	Direction	Information	Distance regress
0,00	---	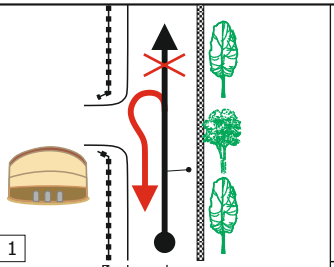	**SS-1** Colosseo ACI Roma **TURN BACK** N-41° 53.576' E-12° 29.888'	1,59
0,07	**0,07**	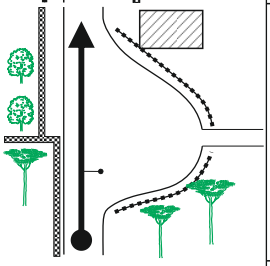	*Via delle Terme di Traiano*	1,52
0,17	**0,10**	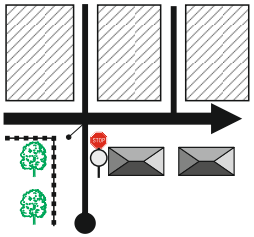	STOP *Via Mecenate*	1,42
0,33	**0,16**	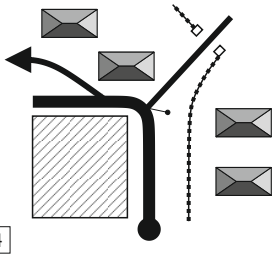	*Via Ludovico Muratori*	1,26
0,48	**0,15**	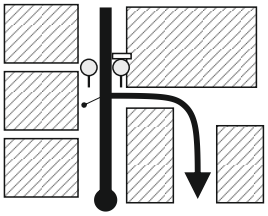	*Via Giovanni Mario Crescimbeni*	1,11

0,13

TC **SSS**	**RALLY START**	Distance:	LEG	**1**
TC **1A**	**FIUGGI - PARC FERMÉ IN**	**1,59** km	SECTION	**1**
Special Stage: ALTERNATIVE ROUTE SS **1**				

Distance Total	Distance Partial	Direction	Information	Distance regress
0,61	**0,13**	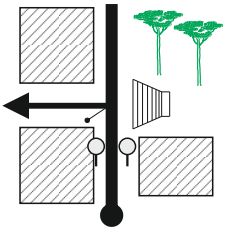 6	*Via Tommaso Grossi*	0,98
0,65	**0,04**	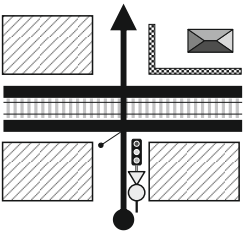 7	 *Piazza di S. Clemente*	0,94
0,75	**0,10**	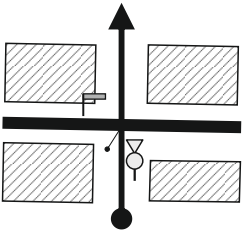 8	*Via Capo d'Africa*	0,84
0,94	**0,19**	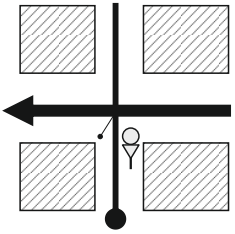 9	*Via Celimontana*	0,65
1,00	**0,06**	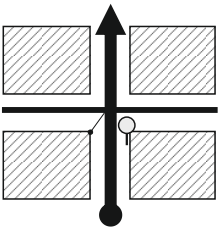 10	*Via Celimontana*	0,59

0,06

TC **SSS**	**RALLY START**	Distance:	LEG	**1**
TC **1A**	**FIUGGI - PARC FERMÉ IN**	**1,59** km	SECTION	**1**

Special Stage:

ALTERNATIVE ROUTE SS **1**

Distance Total	Distance Partial	Direction	Information	Distance regress
1,06	**0,06**	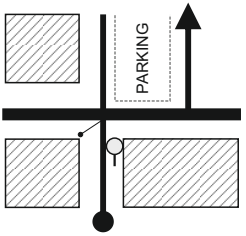 11	*Piazza Celimontana*	0,53
1,24	**0,18**	 12	*Via Claudia*	0,35
1,59	**0,35**	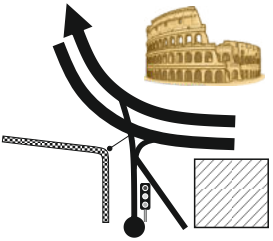 13	*Piazza del Colosseo* GO TO: ANDARE IL: Page: Pag.: **75** Box: Simb.: **17**	0,00

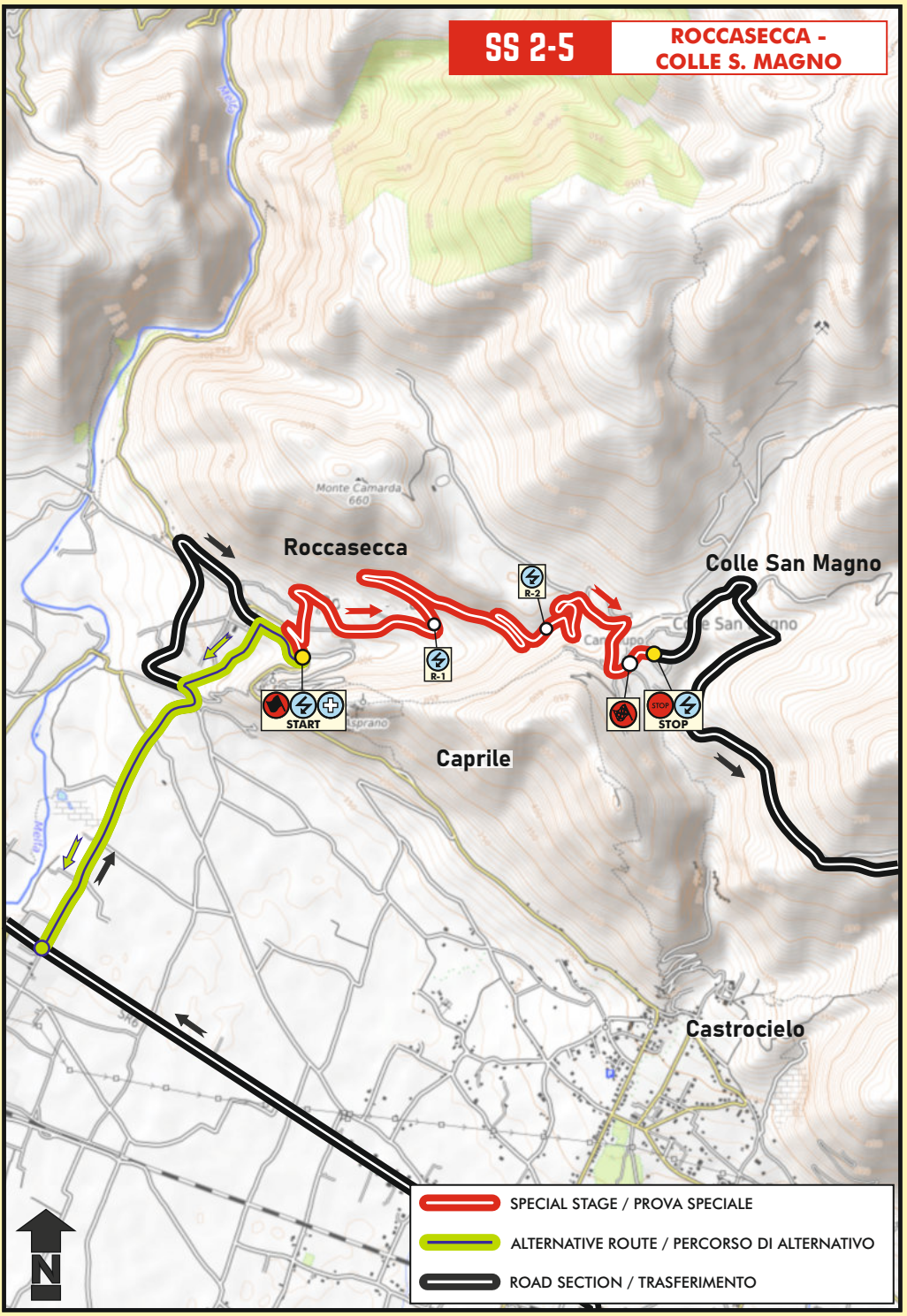
SS 2-5
ROCCASECCA - COLLE S. MAGNO
Roccasecca
Colle San Magno
Caprile
Castrocielo
Monte Camarda
660
R-1
R-2
START
STOP
SPECIAL STAGE / PROVA SPECIALE
ALTERNATIVE ROUTE / PERCORSO DI ALTERNATIVO
ROAD SECTION / TRASFERIMENTO
N

TC 2/5	ROCCASECCA	Distance:	LEG	1
TC 3/6	SANTOPADRE	3,06 km	SECTION	2/3

Special Stage:

ALTERNATIVE ROUTE SS 2/5

Distance Total	Distance Partial	Direction	Information	Distance regress
0,00	---	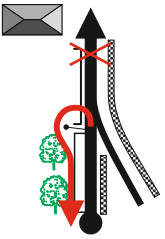 1	SS 2/5 Roccasecca - Colle S. Magno !! TURN BACK N-41° 33.053' E-13° 40.201'	3,06
0,08	**0,08**	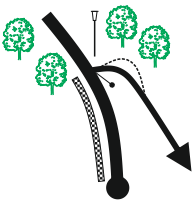 2		2,98
0,43	**0,35**	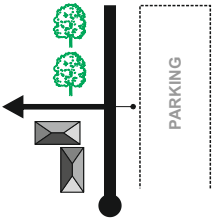 3		2,63
0,51	**0,08**	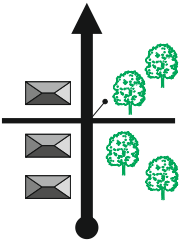 4		2,55
0,84	**0,33**	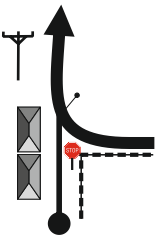 5		2,22

0,19

TC **2/5**	**ROCCASECCA**	Distance: **3,06** km	LEG **1**
TC **3/6**	**SANTOPADRE**		SECTION **2/3**
Special Stage: ALTERNATIVE ROUTE SS **2/5**			

Distance Total	Distance Partial	Direction	Information	Distance regress
1,03	**0,19**	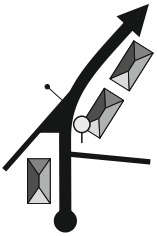 6		2,03
1,09	**0,06**	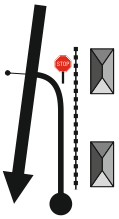 7	SP 7	1,97
3,06	**1,97**	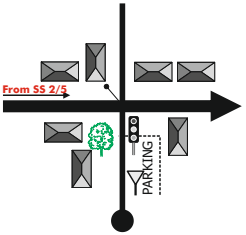 8	SR 6 GO TO: ANDARE IL: Page: Pag.: **122** Box: Simb.: **27**	0,00

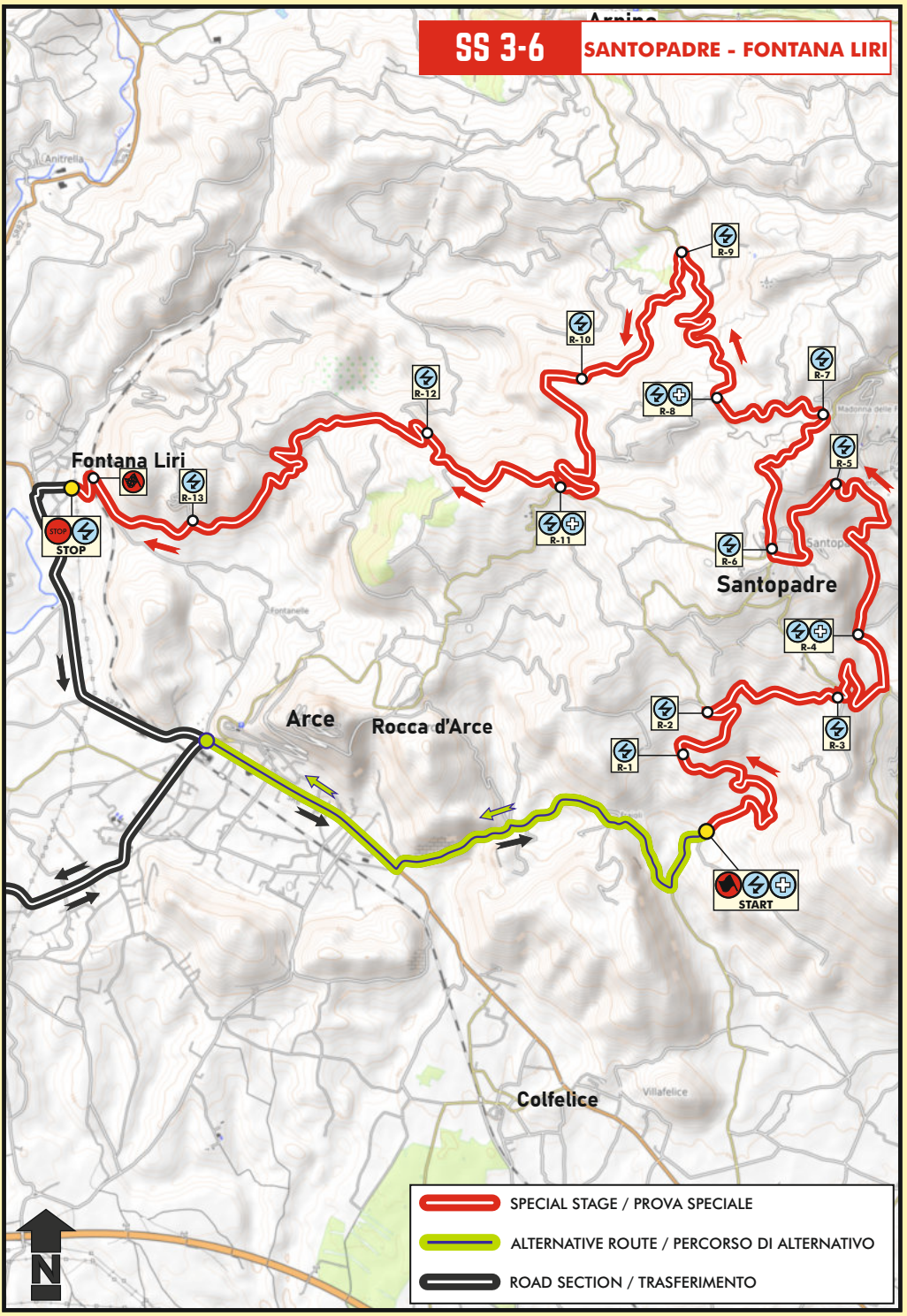
SS 3-6
SANTOPADRE - FONTANA LIRI
Anitrella
R-9
R-10
R-7
R-8
R-12
R-5
Fontana Liri
R-13
STOP
R-11
R-6
Santopadre
R-4
Arce
Rocca d'Arce
R-2
R-3
R-1
START
Colfelice
Villafelice
SPECIAL STAGE / PROVA SPECIALE
ALTERNATIVE ROUTE / PERCORSO DI ALTERNATIVO
ROAD SECTION / TRASFERIMENTO
N

TC 3/6	SANTOPADRE	Distance:	LEG	1
TC 4/7	GUARCINO	6,37 km	SECTION	2/3

Special Stage:

ALTERNATIVE ROUTE SS **3/6**

Distance Total	Distance Partial	Direction	Information	Distance regress
0,00	---	1	!! TURN BACK SS 3/6 Santopadre - Fontana Liri SP 242 N-41° 34.746' E-13° 37.690'	6,37
0,73	**0,73**	 2	!! SS 196	5,64
1,61	**0,88**	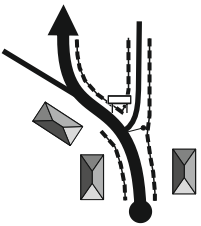 3	FRAIOLI (FRAZIONE DI ROCCA DARCE) SS 196	4,76
2,92	**1,31**	 4	SS 196	3,45
4,17	**1,25**	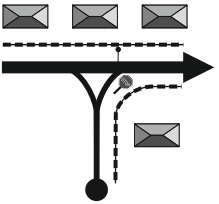 5	STOP SR 6	2,20

1,50

TC **3/6**	**SANTOPADRE**	Distance: **6,37** km	LEG **1**
TC **4/7**	**GUARCINO**		SECTION **2/3**
Special Stage: ALTERNATIVE ROUTE SS **3/6**			

Distance Total	Distance Partial	Direction	Information	Distance regress
5,67	**1,50**	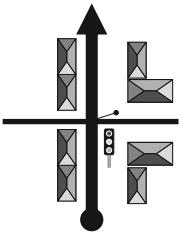 6	SR 6	0,70
6,37	**0,70**	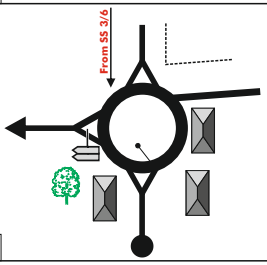 7	SR 6 GO TO: ANDARE IL: Page: Pag.: **139** Box: Simb.: **57**	0,00

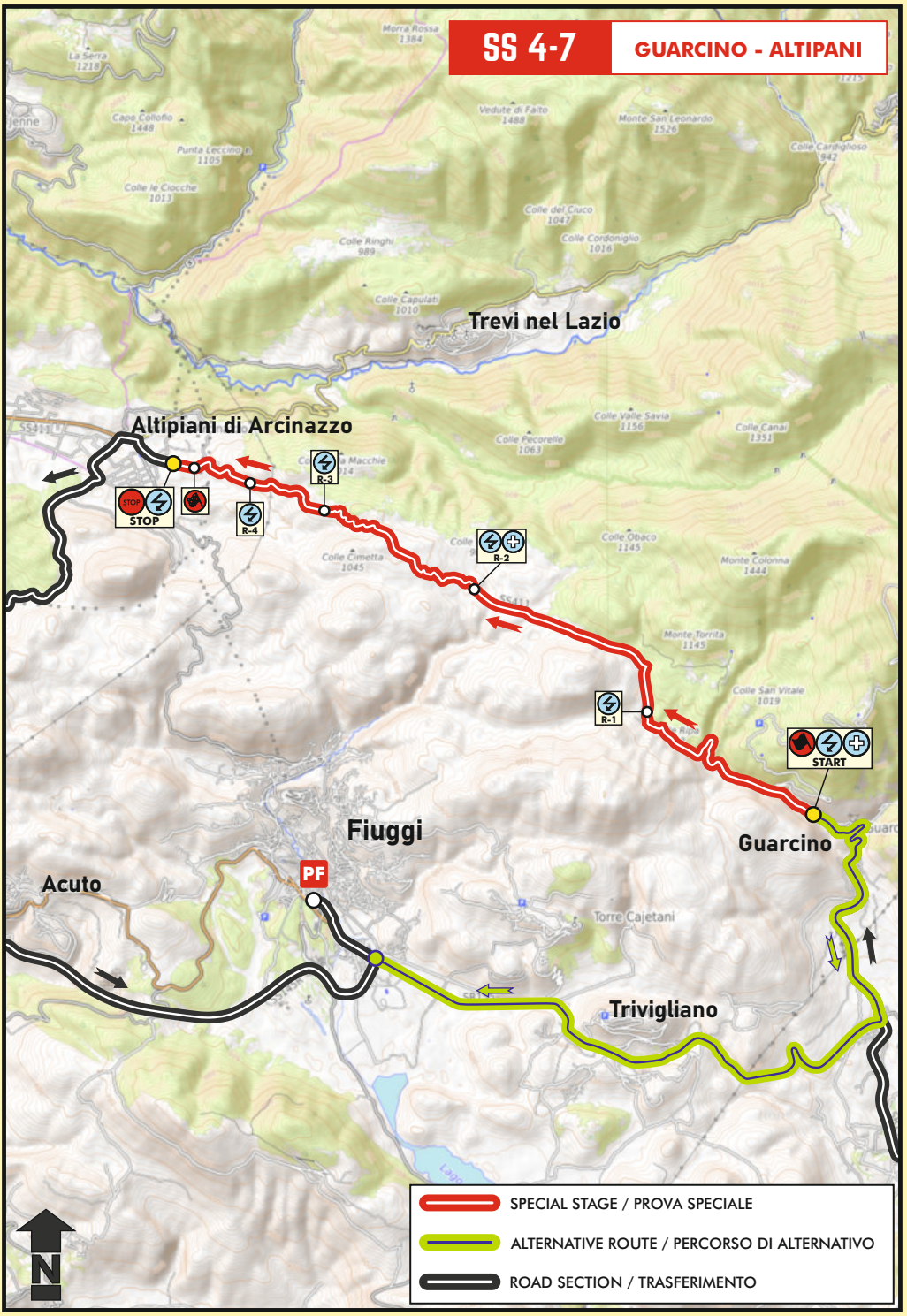
SS 4-7
GUARCINO - ALTIPANI
Trevi nel Lazio
Altipiani di Arcinazzo
STOP
R-3
R-4
R-2
R-1
START
Guarcino
Fiuggi
PF
Acuto
Trivigliano
SPECIAL STAGE / PROVA SPECIALE
ALTERNATIVE ROUTE / PERCORSO DI ALTERNATIVO
ROAD SECTION / TRASFERIMENTO
N

TC 4/7	GUARCINO	Distance:	LEG	1
TC 4A/7A	FIUGGI - REGROUP. & TECHNICAL ZONE FIUGGI - PARC FERMÉ & TECHNICAL ZONE	15,17 km	SECTION	2/3

Special Stage:

ALTERNATIVE ROUTE SS **4/7**

Distance Total	Distance Partial	Direction	Information	Distance regress
0,00	---	1	SS 4/7 Guarcino - Altipiani !! TURN BACK SR 411 N-41° 48.238' E-13° 18.239'	15,17
0,49	**0,49**	2	SS 411	14,68
0,93	**0,44**	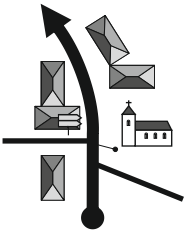 3	SS 411	14,24
2,27	**1,34**	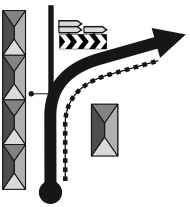 4	SS 411	12,90
5,08	**2,81**	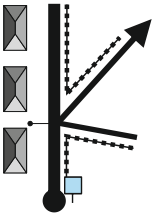 5		10,09

0,12

TC 4/7	GUARCINO	Distance:	LEG	1
TC 4A/7A	FIUGGI - REGROUP. & TECHNICAL ZONE FIUGGI - PARC FERMÉ & TECHNICAL ZONE	15,17 km	SECTION	2/3

Special Stage:

ALTERNATIVE ROUTE SS **4/7**

Distance Total	Distance Partial	Direction	Information	Distance regress
5,20	**0,12**	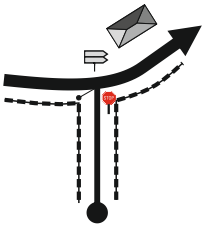 6		9,97
8,65	**3,45**	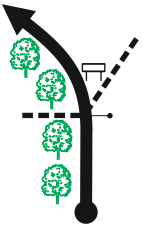 7		6,52
11,19	**2,54**	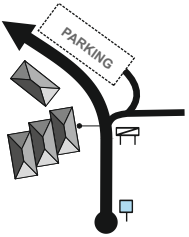 8		3,98
13,87	**2,68**	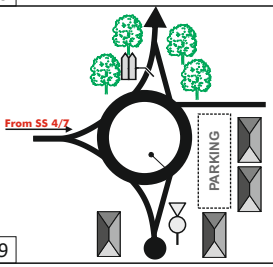 9		1,30
14,18	**0,31**	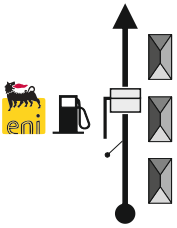 10		0,99

0,60

TC **4/7**	**GUARCINO**	Distance:	LEG	**1**
TC **4A/7A**	**FIUGGI - REGROUP. & TECHNICAL ZONE** **FIUGGI - PARC FERMÉ & TECHNICAL ZONE**	**15,17** km	SECTION	**2/3**
Special Stage:				
ALTERNATIVE ROUTE SS **4/7**				

Distance Total	Distance Partial	Direction	Information	Distance regress
14,78	**0,60**	 11		0,39
15,17	**0,39**	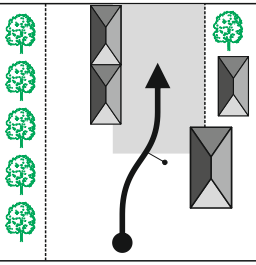 12	**TC 4A/7A** Fiuggi - Regrouping IN Fiuggi - Parc Ferme IN N-41° 47.452' E-13° 13.419'	0,00

NOTES

Testimonianza

Tale scheda deve essere consegnata all' addetto alle Relazioni con i Concorrenti o al Direttore di Gara o al Direttore di gara Aggiunto presso il Quartier Generale del Rally .

Giorno _____ N° di Gara _____

Testimonianza relativa a:

PS N° _____ o trasferimento al CO N° _____

Natura della Testimonianza _____

_____

_____

Testimonianza consegnata a : _____

Qualifica _____ Firma _____

Data _____ Ora _____

✂ -

COMMENTO

_____

_____

Nome dell' Ufficiale di Gara : _____

Qualifica _____ Firma _____

Data _____ Ora _____

Enquiry Sheet

This form may be handed to the Competitor Relations Officier or to the Clerk of the Course or his Deputy at the Rally Headquarters .

Day ---------- Car N° ----------

This enquiry relates to :

SS N° ---------- or road section to TC ----------

Nature of enquiry ----------

Name of Person lodgin enquiry : ----------

Title ---------- Signature ----------

Date ---------- Time ----------

ACTION

Name of Person lodgin enquiry : ----------

Title ---------- Signature ----------

Date ---------- Time ----------

Scheda di Avvenuto Ritiro

In caso di ritiro, l' equipaggio dovrà compilare questa scheda e consegnarla al più presto possibile ad un Ufficiale di Gara , trattenendosi la sottostante ricevuta .

Conduttore _____ N° di Gara _____

Data _____ Ora _____

Motivo del Ritiro _____

_____

I membri dell 'equipaggio o del pubblico hanno subito lesioni ?

_____

Telefono Cellulare _____ Firma _____

RICEVUTA

Conduttore _____ N° di Gara _____

Località _____ Ora _____

Qualifica del Commissario _____

Nome e Firma _____

Notification of Withdrawal

This form must be completed by the competitor and handed to an Official of the Rally without delay .

Driver _____ Car N° _____

Date _____ Time _____

Reason for Withdrawel _____

_____

Is either of the crew members injured in any way ? _____

_____

Mobile phone _____ Signature _____

RECEIPT

Driver _____ Car N° _____

Date _____ Time _____

Title of Official _____

Name and Signature _____

RESULTS

CREW / STAGE				
SS-1				
SS-2				
SS-3				
SS-4				
SS-5				
SS-6				
SS-7				
TOTALS				

APLICARE I NUMERI DI COLORE NERO CONSEGNATI ALLE VERIFICHE ANTE GARA SU QUESTA PAGINA
STICK THIS PAGE THE BLACK NUMBERS CONSIGNED DURING THE ADMINISTRATIVE CHECKS

OK

SOS

Italia Motorsport

10° Rally di Roma Capitale

TOP PARTNER

Infinitesimi Frizioni Pirelli Skygate sara ti assicura sparco

MAIN PARTNER

Audi L'Automobile Roma · Lamborghini Roma · Beccaceci Build the Future · Scegli la differenza Diodoro · ecoblu Gestione di stili per il riequilibrio ambientale · GADA We grow with life · SIME 2007 · EC.ME. · Transadriatico Transport and Logistics

PREMIUM PARTNER

EPS Expert Solutions · SM System Facility Management

OFFICIAL RADIO

Dimensione Suono Roma

OFFICIAL PARTNER

CESAN www.cesan.it · CLEDAN · egeo · Gom Service www.gomservice.it · 6645 Il taxi della tua città

OFFICIAL SUPPLIER

atac · Fiuggi · Stilo · Viva rent

MEDIA

ACI Sport TV · Il Messaggero · Motorsport tv · MS Sport Canale 602 · MS Motor TV sky 229 DTT 55

COMUNI

Comune di Roma · Comune di Fiuggi · Comune di Arpino · Comune di Bellegra · Comune di Capranica Prenestrina · Comune di Cave · Comune di Ceprano · Comune di Colle San Magno · Comune di Fontana Liri · Comune di Fumone

Comune di Guarcino · Comune di Ripi · Comune di Rocca di Cave · Comune di Roccasecca · Comune di Santopadre · Comune di Trevi nel Lazio · Comune di Pisoniano · Comune di Rocca Santo Stefano · Comune di Strangolagalli

Warning Motor Sport Can be Dangerous